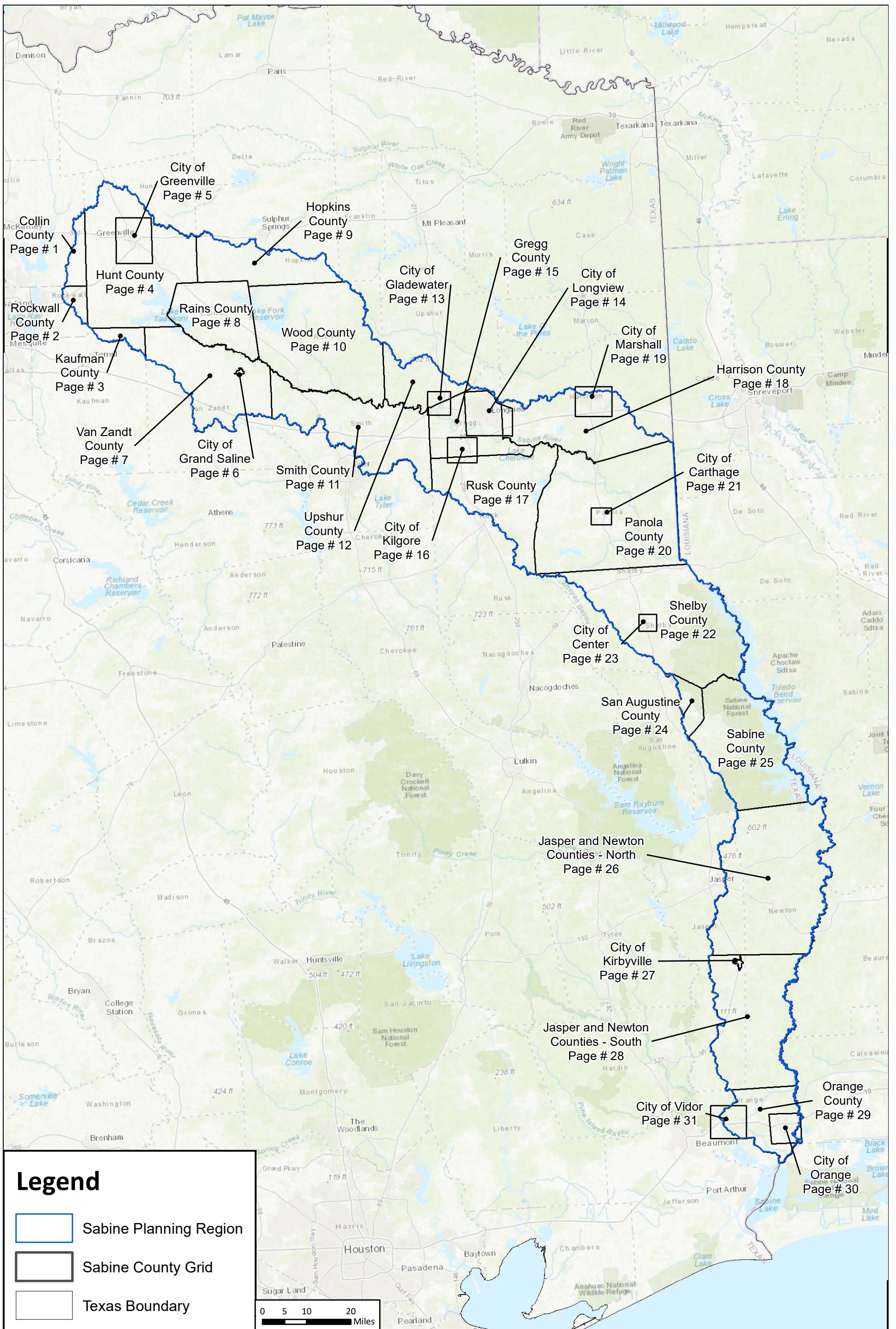
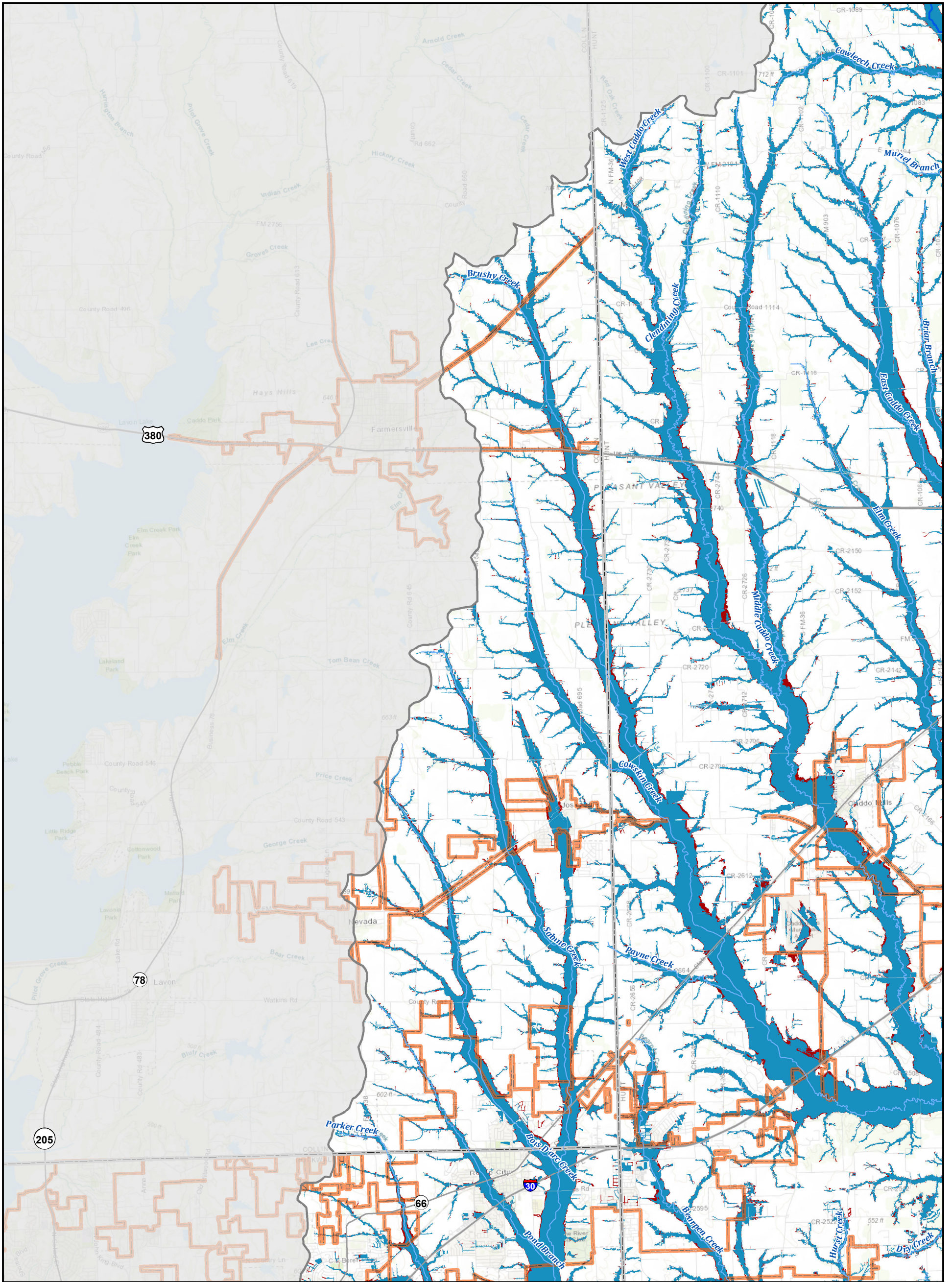


APPENDIX 2-A
SUPPORTING MAPS FOR CHAPTER 2

THIS PAGE INTENTIONALLY LEFT BLANK



C:\STORMWATER\Deliverables\Map_Deliverables\Final_Maps\Map_8_FutFlood_Haz_Hazard_CLEAN.mxd



Legend

- | | | | | | |
|-----------|----------------------|------------------------|---------------|---------------------------------|------------------|
| River | City Limit | Sabine Region Boundary | Major Roadway | 1% Annual Chance Flood Hazard | Flood Prone Area |
| Tributary | County Within Region | Texas Boundary | Minor Roadway | 0.2% Annual Chance Flood Hazard | |

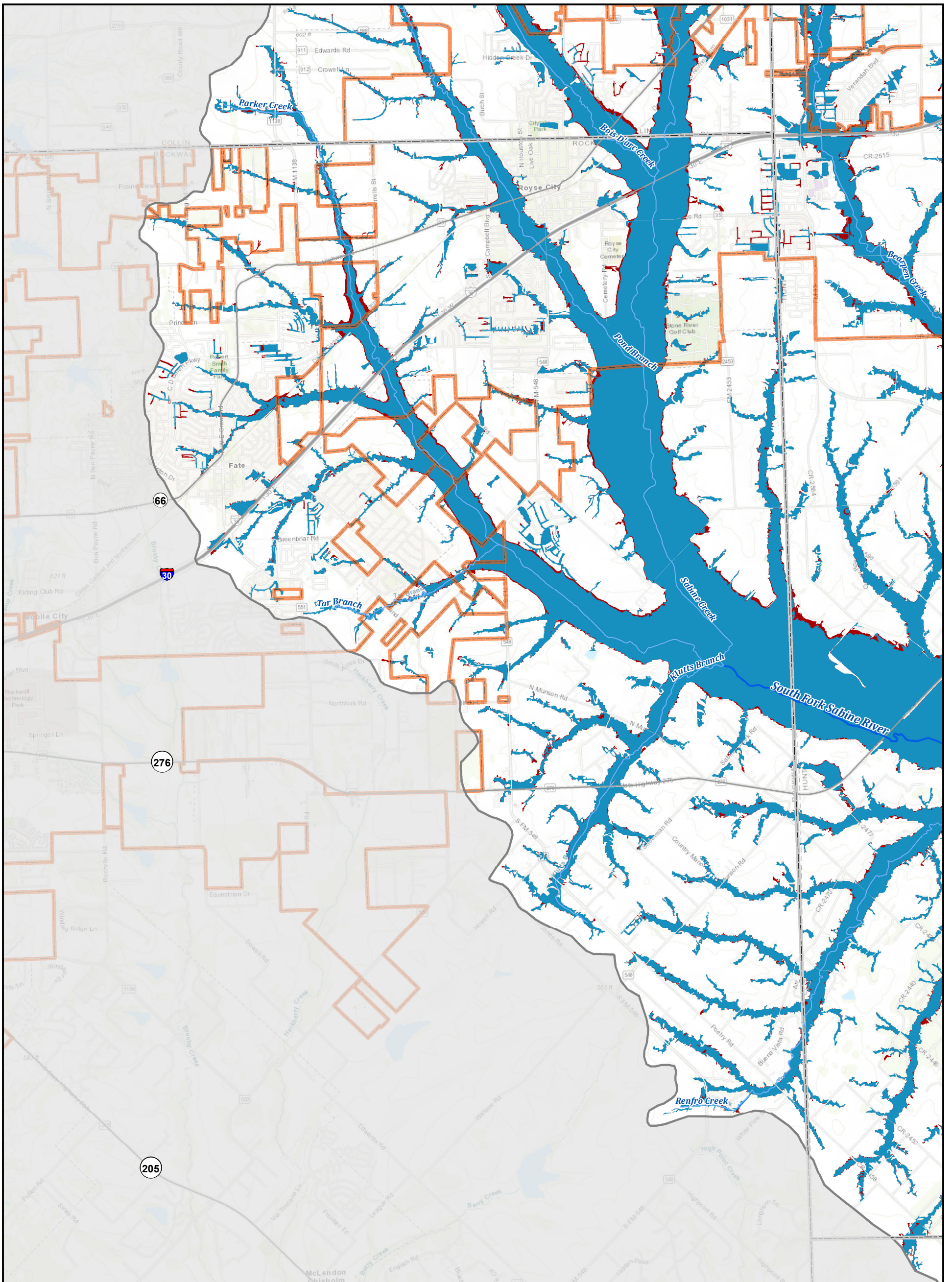


REGION 4

Sabine Regional Flood Plan
Future Condition Flood Hazard - Collin County




MAP 8
FIGURE 1 of 31



Legend

- River
- Tributary
- City Limit
- County Within Region
- Sabine Region Boundary
- Texas Boundary
- Major Roadway
- Minor Roadway
- 1% Annual Chance Flood Hazard
- 0.2% Annual Chance Flood Hazard
- Flood Prone Area



REGION 4

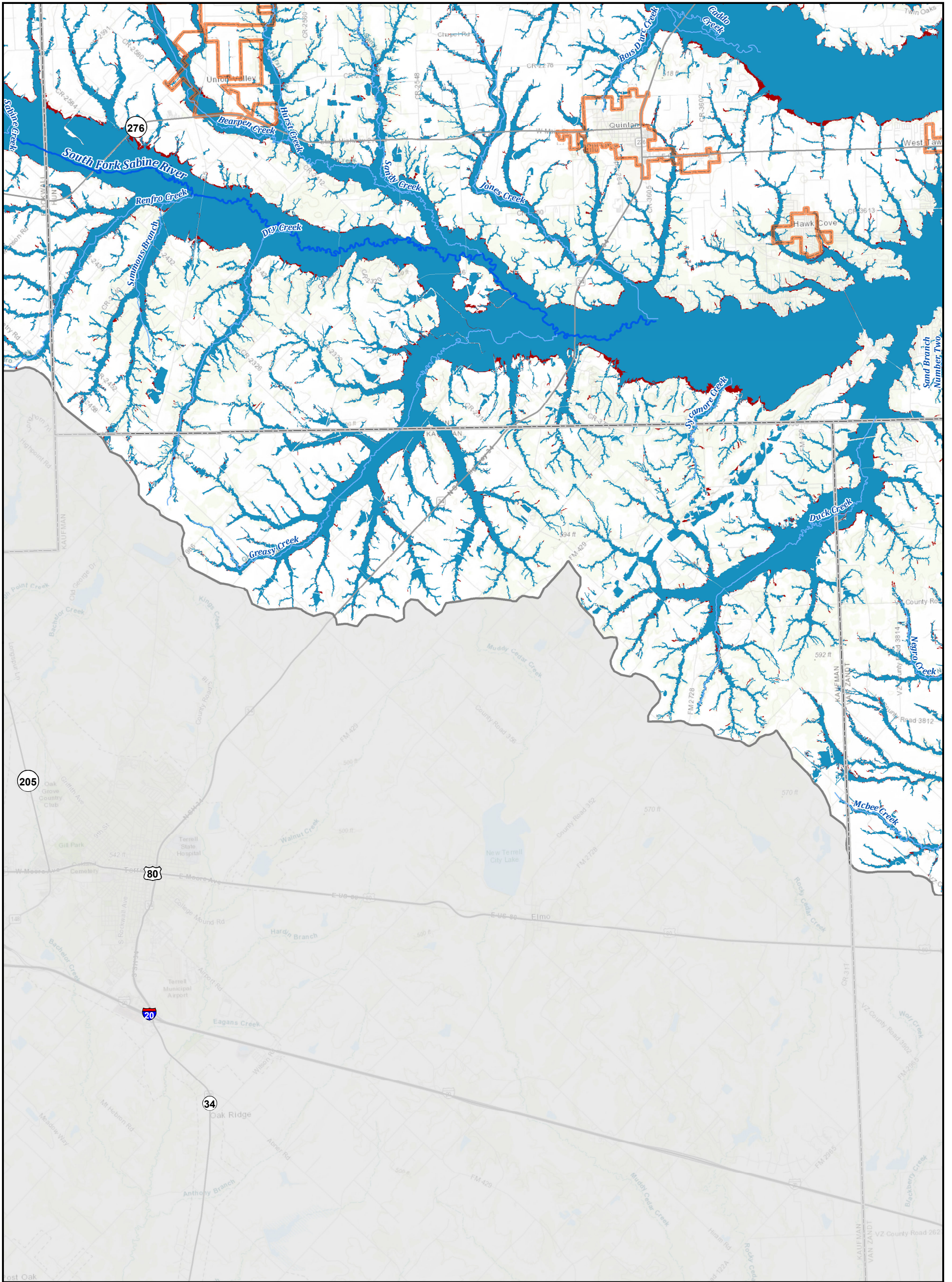
Sabine Regional Flood Plan

Future Condition Flood Hazard - Rockwall County




MAP 8

FIGURE 2 of 31



Legend

- | | | | | | |
|-----------|----------------------|------------------------|---------------|---------------------------------|------------------|
| River | City Limit | Sabine Region Boundary | Major Roadway | 1% Annual Chance Flood Hazard | Flood Prone Area |
| Tributary | County Within Region | Texas Boundary | Minor Roadway | 0.2% Annual Chance Flood Hazard | |



REGION 4

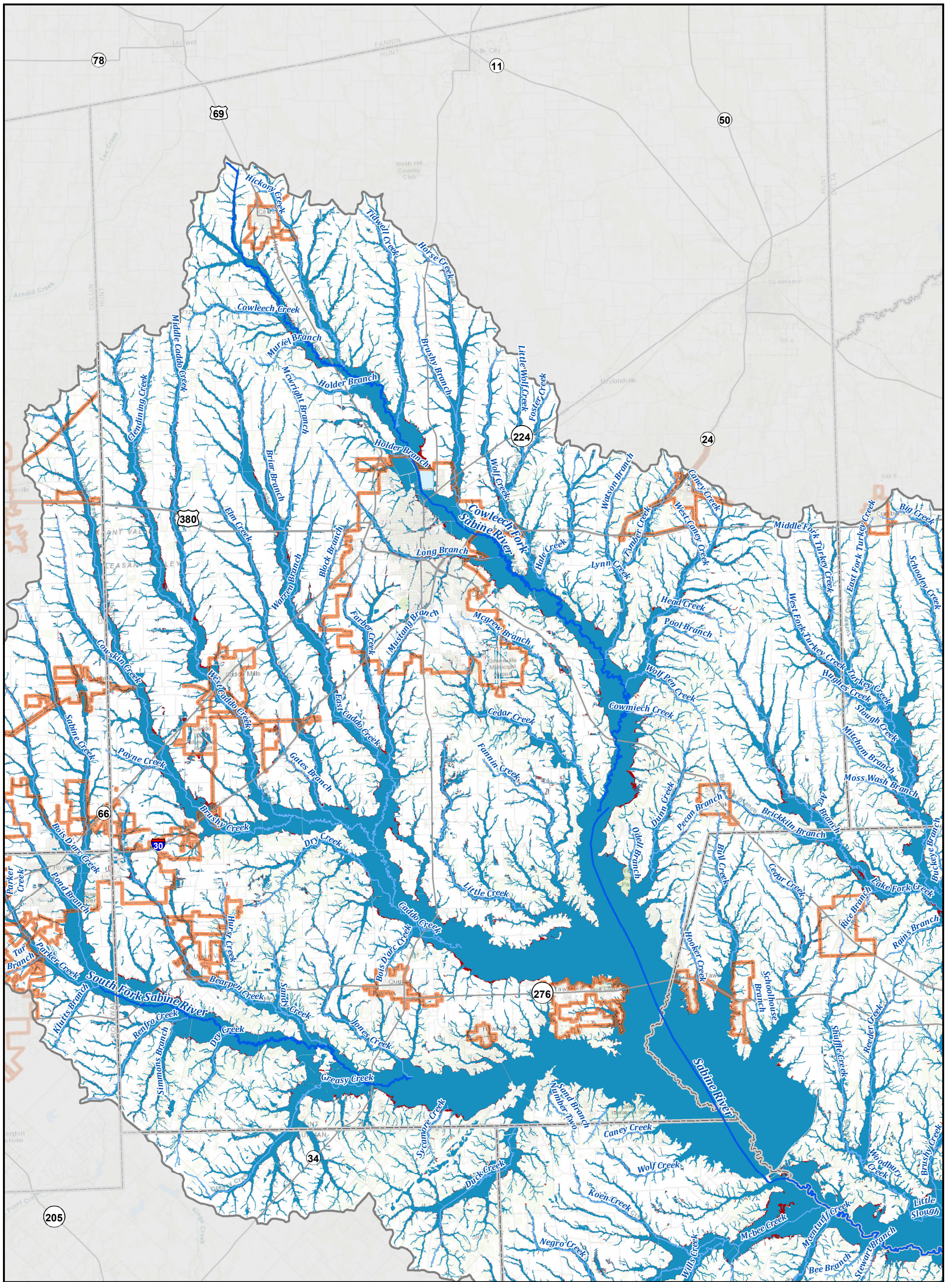
Sabine Regional Flood Plan

Future Condition Flood Hazard - Kaufman County




MAP 8

FIGURE 3 of 31



Legend

- River
- Tributary
- City Limit
- County Within Region
- Sabine Region Boundary
- Texas Boundary
- Major Roadway
- Minor Roadway
- 1% Annual Chance Flood Hazard
- Flood Prone Area
- 0.2% Annual Chance Flood Hazard

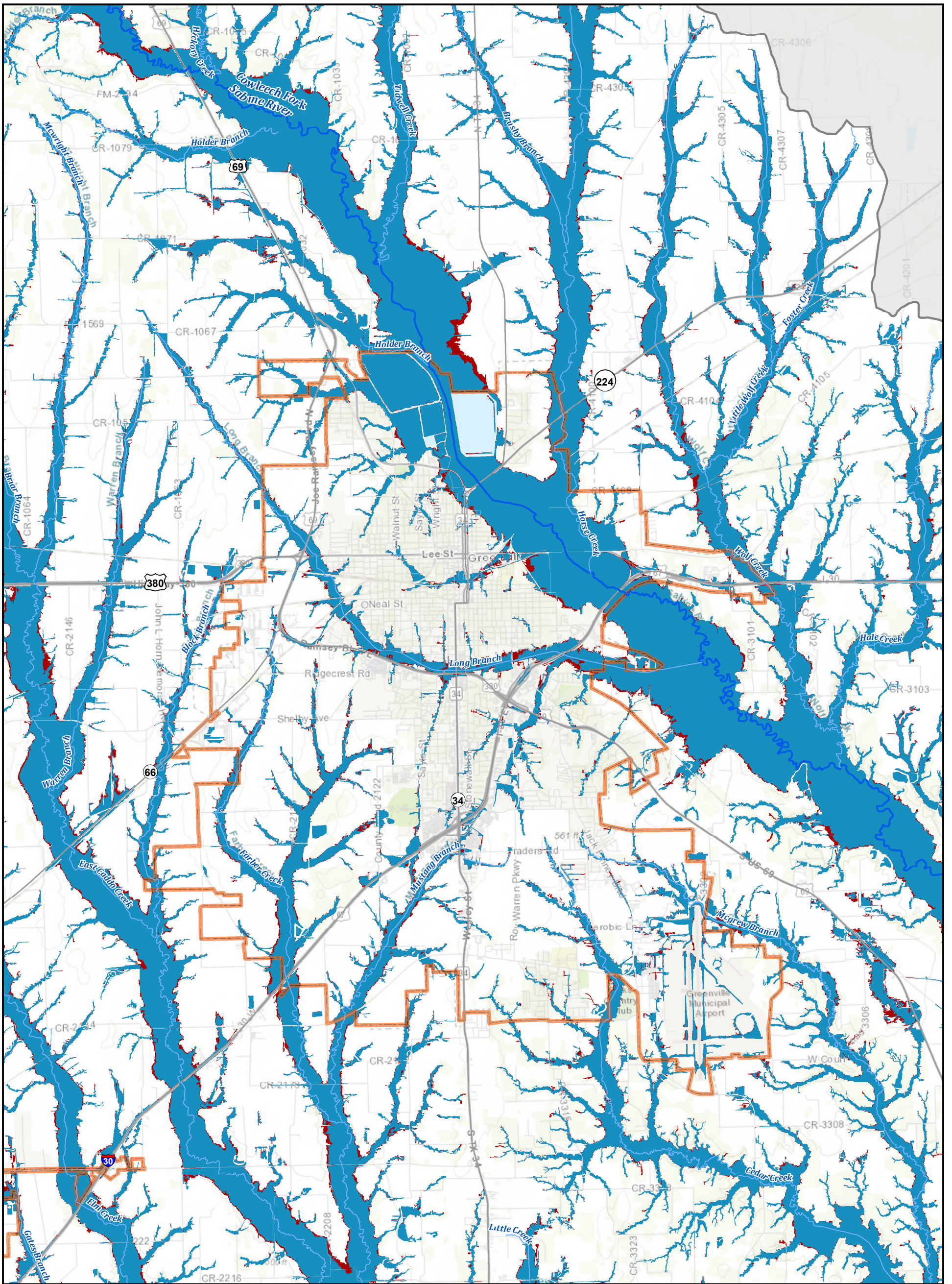


REGION 4

Sabine Regional Flood Plan
Future Condition Flood Hazard - Hunt County



MAP 8
FIGURE 4 of 31



Legend

- | | | | | | |
|-----------|----------------------|------------------------|---------------|---------------------------------|------------------|
| River | City Limit | Sabine Region Boundary | Major Roadway | 1% Annual Chance Flood Hazard | Flood Prone Area |
| Tributary | County Within Region | Texas Boundary | Minor Roadway | 0.2% Annual Chance Flood Hazard | |



REGION 4

Sabine Regional Flood Plan

Future Condition Flood Hazard - City of Greenville




MAP 8

FIGURE 5 of 31



Legend

- River
- City Limit
- Sabine Region Boundary
- Major Roadway
- 1% Annual Chance Flood Hazard
- Flood Prone Area
- Tributary
- County Within Region
- Texas Boundary
- Minor Roadway
- 0.2% Annual Chance Flood Hazard



REGION 4

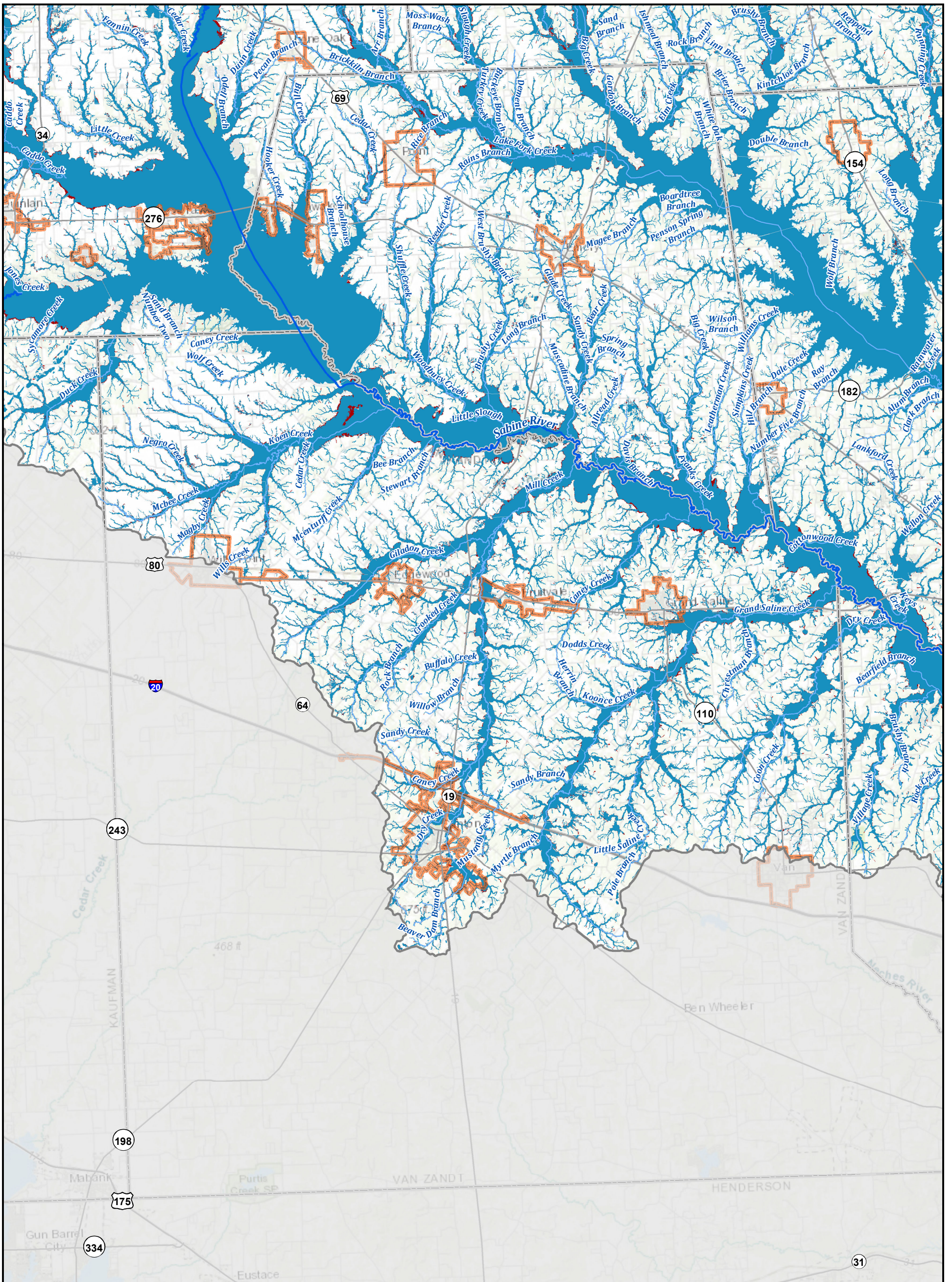
Sabine Regional Flood Plan

Future Condition Flood Hazard - City of Grand Saline




MAP 8

FIGURE 6 of 31



Legend

- River
- Tributary
- City Limit
- County Within Region
- Sabine Region Boundary
- Texas Boundary
- Major Roadway
- Minor Roadway
- 1% Annual Chance Flood Hazard
- 0.2% Annual Chance Flood Hazard
- Flood Prone Area



REGION 4

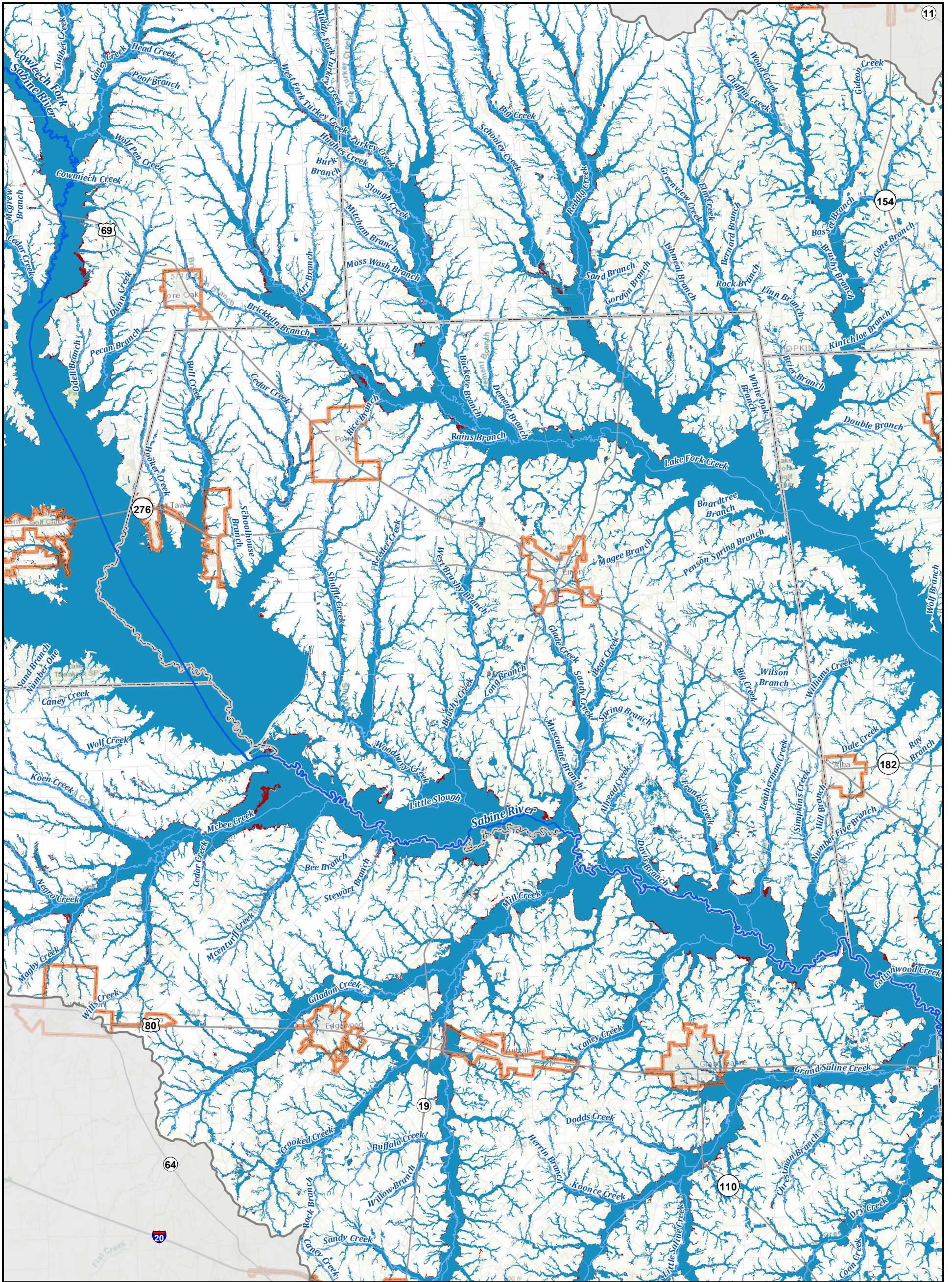
Sabine Regional Flood Plan

Future Condition Flood Hazard - Van Zandt County




MAP 8

FIGURE 7 of 31



Legend

- River
- Tributary
- City Limit
- County Within Region
- Sabine Region Boundary
- Texas Boundary
- Major Roadway
- Minor Roadway
- 1% Annual Chance Flood Hazard
- 0.2% Annual Chance Flood Hazard
- Flood Prone Area

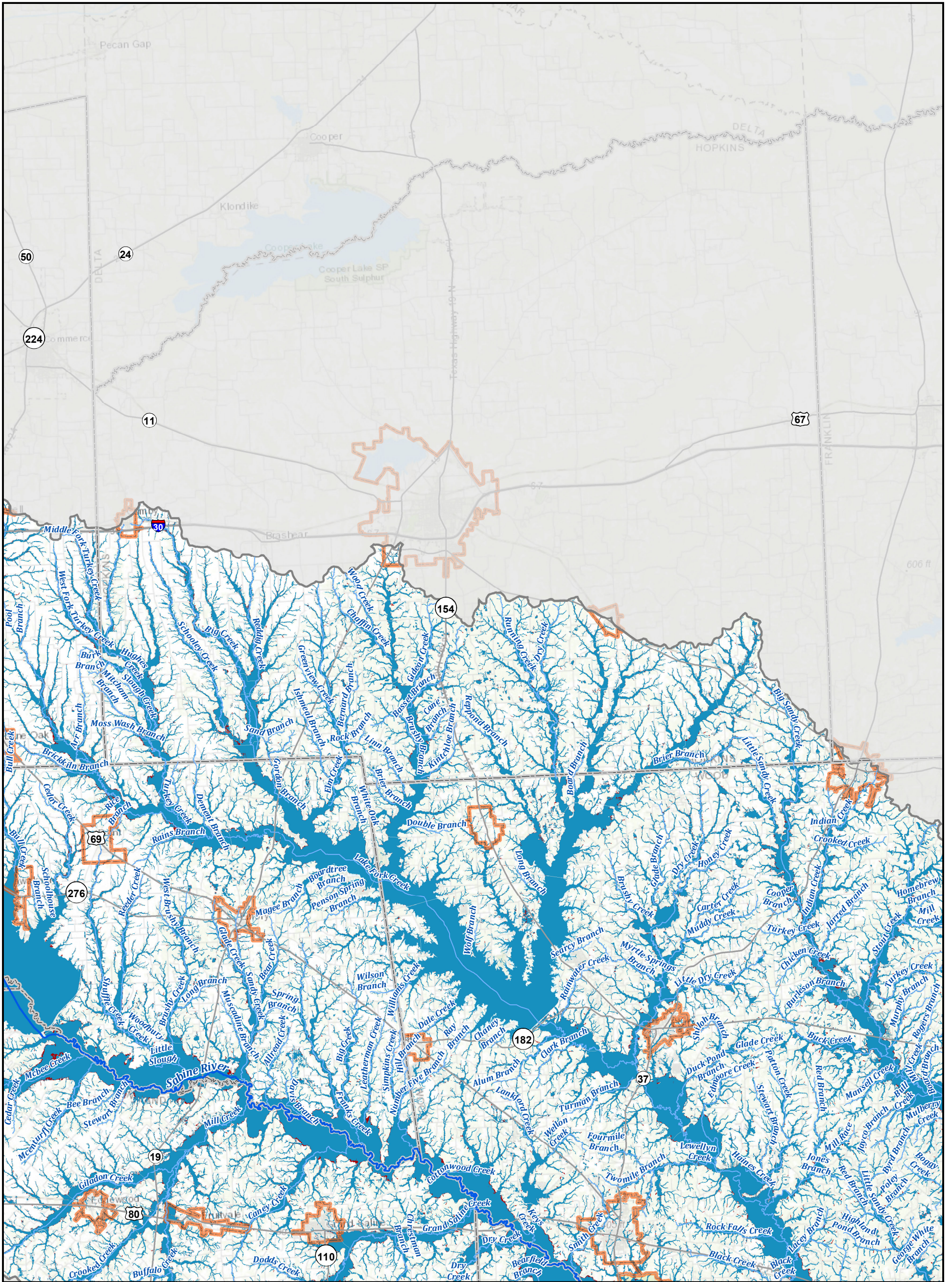


REGION 4

Sabine Regional Flood Plan
Future Condition Flood Hazard - Rains County




MAP 8
FIGURE 8
 8 of 31



Legend


- River
- Tributary
- City Limit
- County Within Region
- Sabine Region Boundary
- Texas Boundary
- Major Roadway
- Minor Roadway
- 1% Annual Chance Flood Hazard
- 0.2% Annual Chance Flood Hazard
- Flood Prone Area



REGION 4

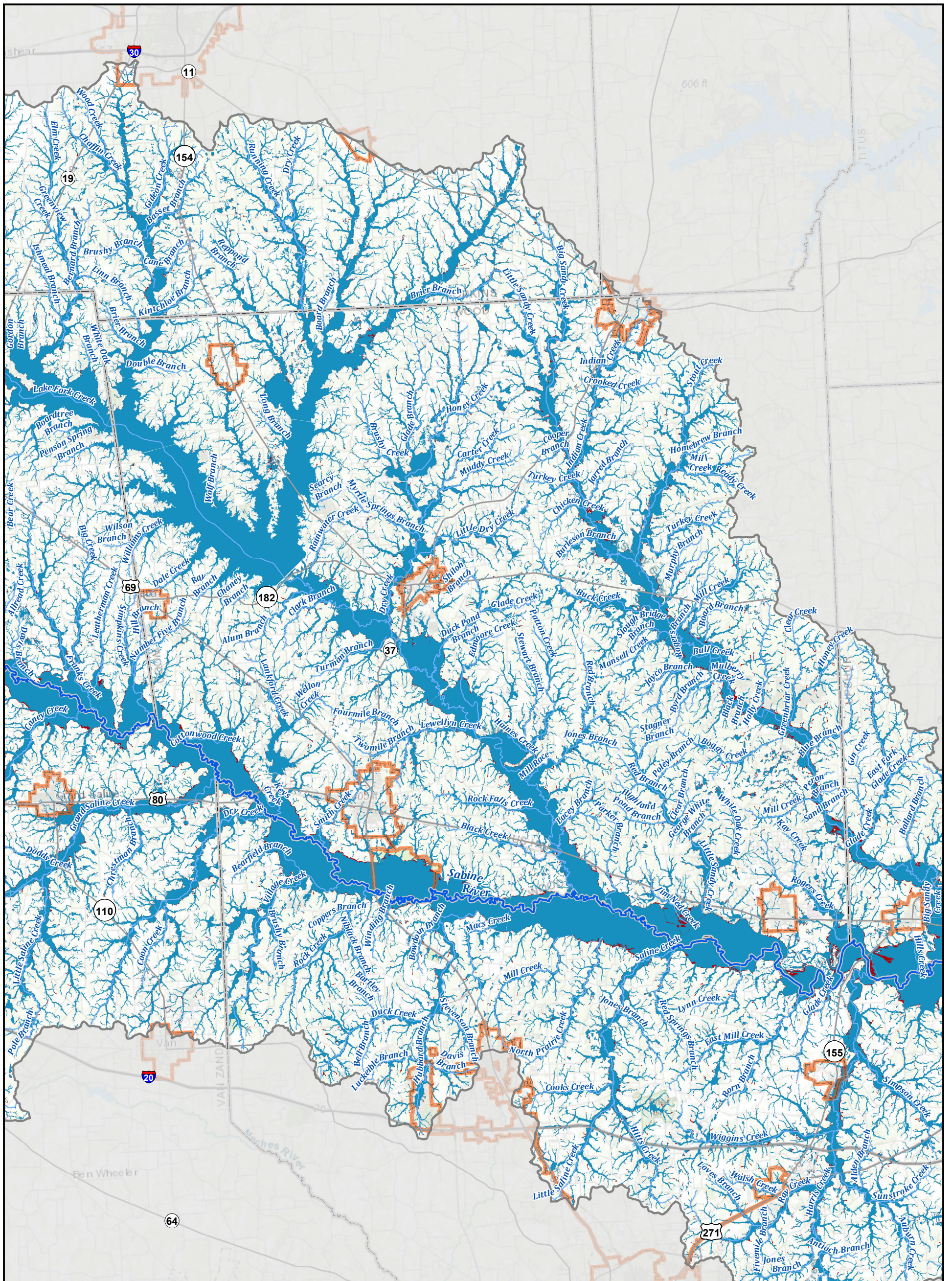
Sabine Regional Flood Plan

Future Condition Flood Hazard - Hopkins County




MAP 8
FIGURE 9 of 31

T:\7.0 DELIVERABLES\RP2023\Region_04\FinalPlan\FinalData\Static Maps\Map_8_FutFloodHazard.mxd



Legend

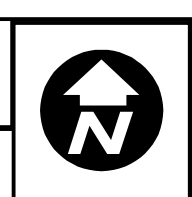
- River
- Tributary
- City Limit
- County Within Region
- Sabine Region Boundary
- Texas Boundary
- Major Roadway
- Minor Roadway
- 1% Annual Chance Flood Hazard
- 0.2% Annual Chance Flood Hazard
- Flood Prone Area



REGION 4

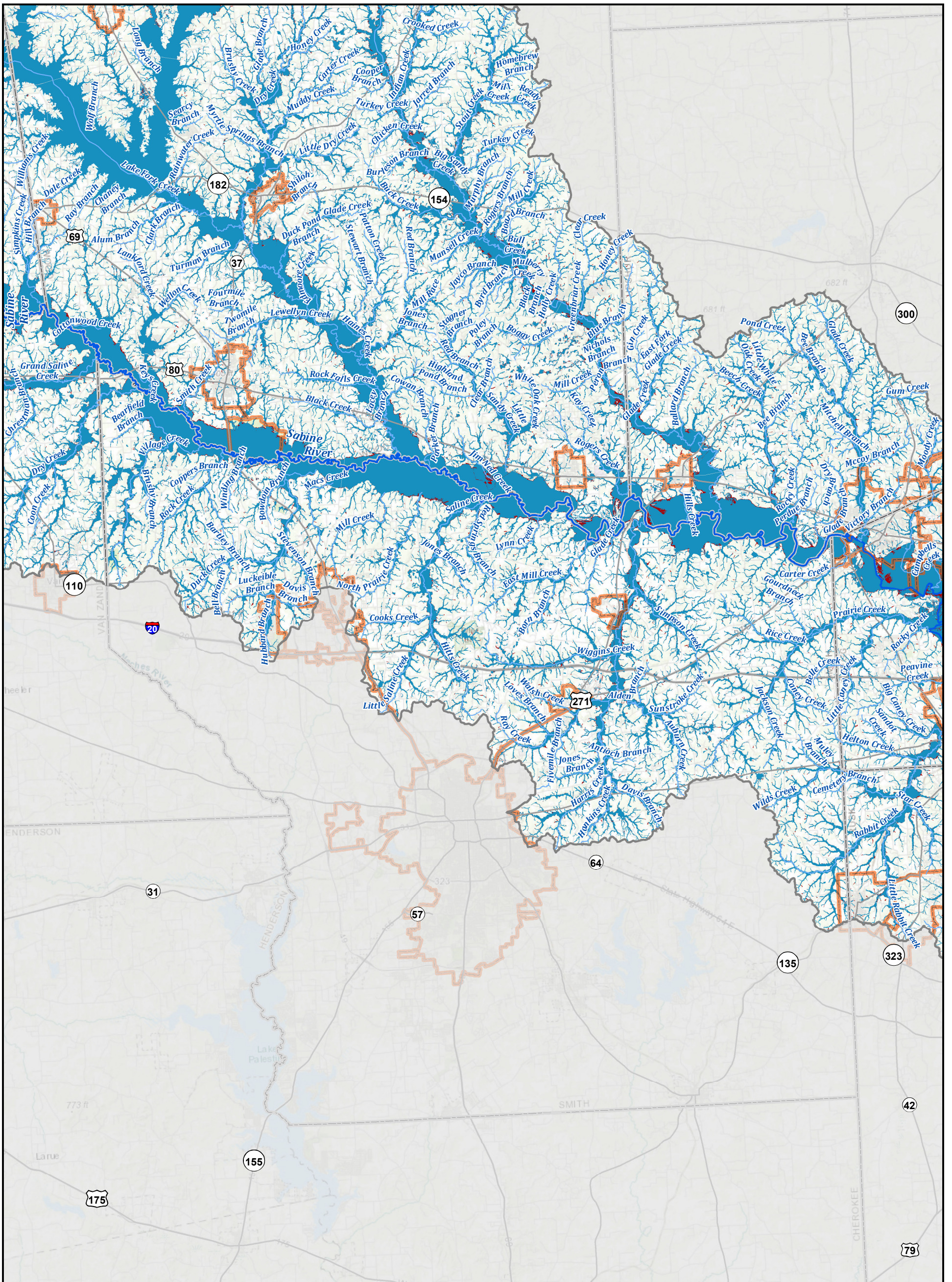
Sabine Regional Flood Plan

Future Condition Flood Hazard - Wood County




MAP 8
FIGURE 10 of 31

T:\7.0 DELIVERABLES\MPF\2023\Region_04\FinalPlan\FinalData\Static Maps\Map_8_FutFlood.mxd

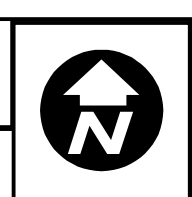


Legend

- River
- Tributary
- City Limit
- County Within Region
- Sabine Region Boundary
- Texas Boundary
- Major Roadway
- Minor Roadway
- 1% Annual Chance Flood Hazard
- 0.2% Annual Chance Flood Hazard
- Flood Prone Area

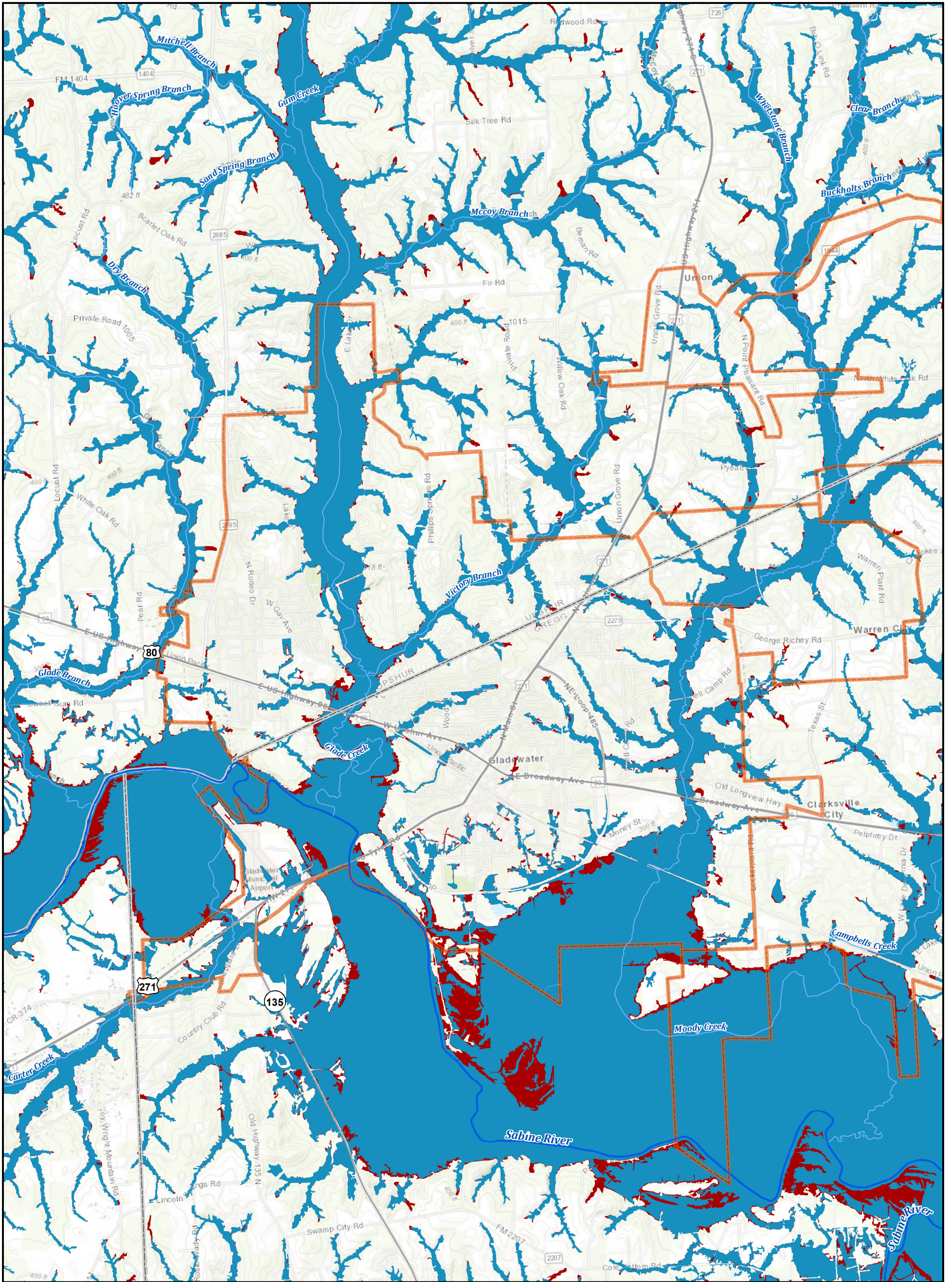


REGION 4
Sabine Regional Flood Plan
Future Condition Flood Hazard - Smith County




MAP 8
FIGURE 11 of 31

T:\7.0 DELIVERABLES\09-2023\Region_04\FinalPlan\FinalData\Static Maps\Map_8_FutFloodHaz.mxd



Legend

- River
- Tributary
- City Limit
- County Within Region
- Sabine Region Boundary
- Texas Boundary
- Major Roadway
- Minor Roadway
- 1% Annual Chance Flood Hazard
- 0.2% Annual Chance Flood Hazard
- Flood Prone Area



REGION 4

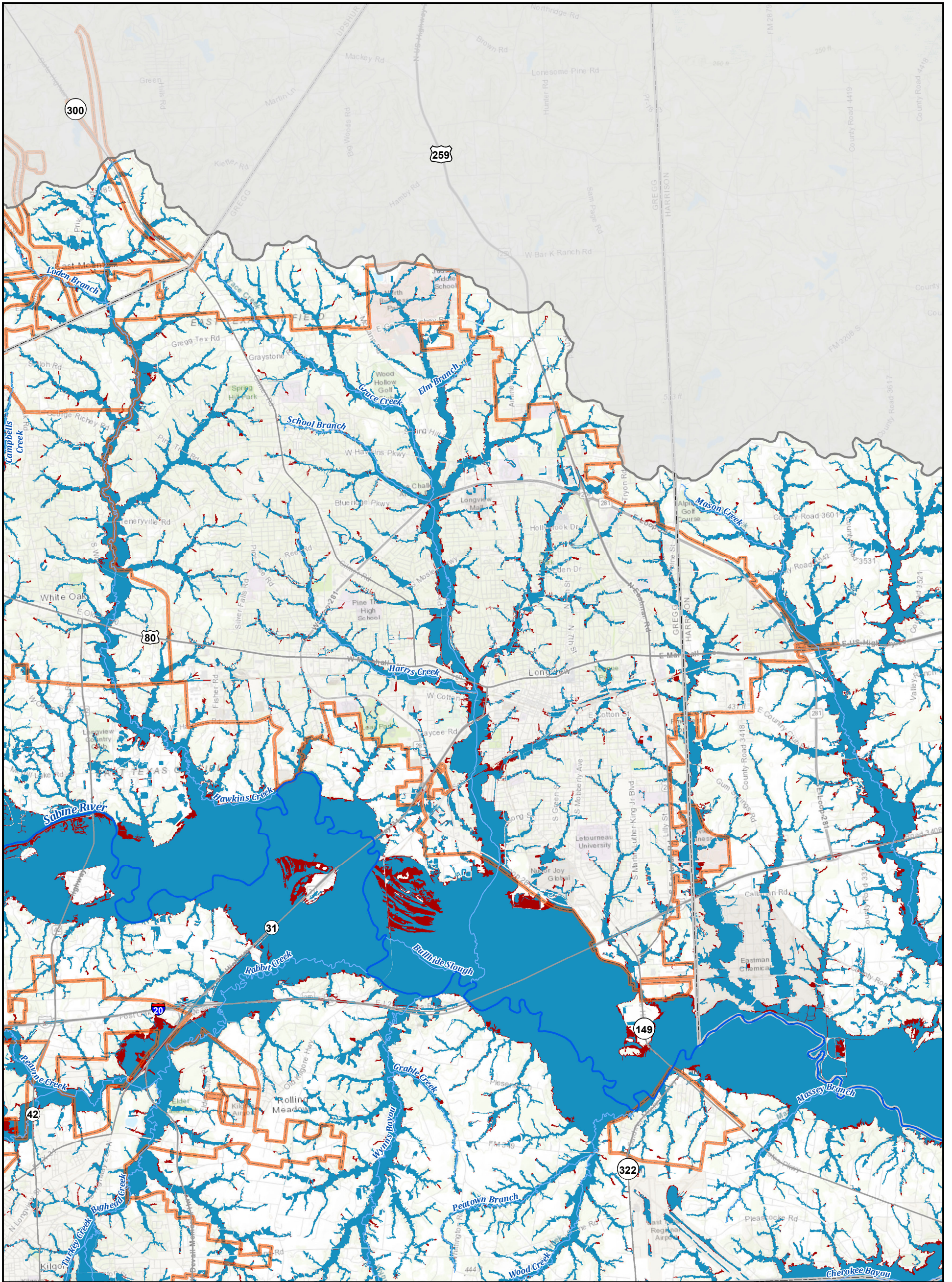
Sabine Regional Flood Plan

Future Condition Flood Hazard - City of Gladewater




MAP 8

FIGURE 13 of 31



Legend

- River
- Tributary
- City Limit
- County Within Region
- Sabine Region Boundary
- Texas Boundary
- Major Roadway
- Minor Roadway
- 1% Annual Chance Flood Hazard
- 0.2% Annual Chance Flood Hazard
- Flood Prone Area



REGION 4

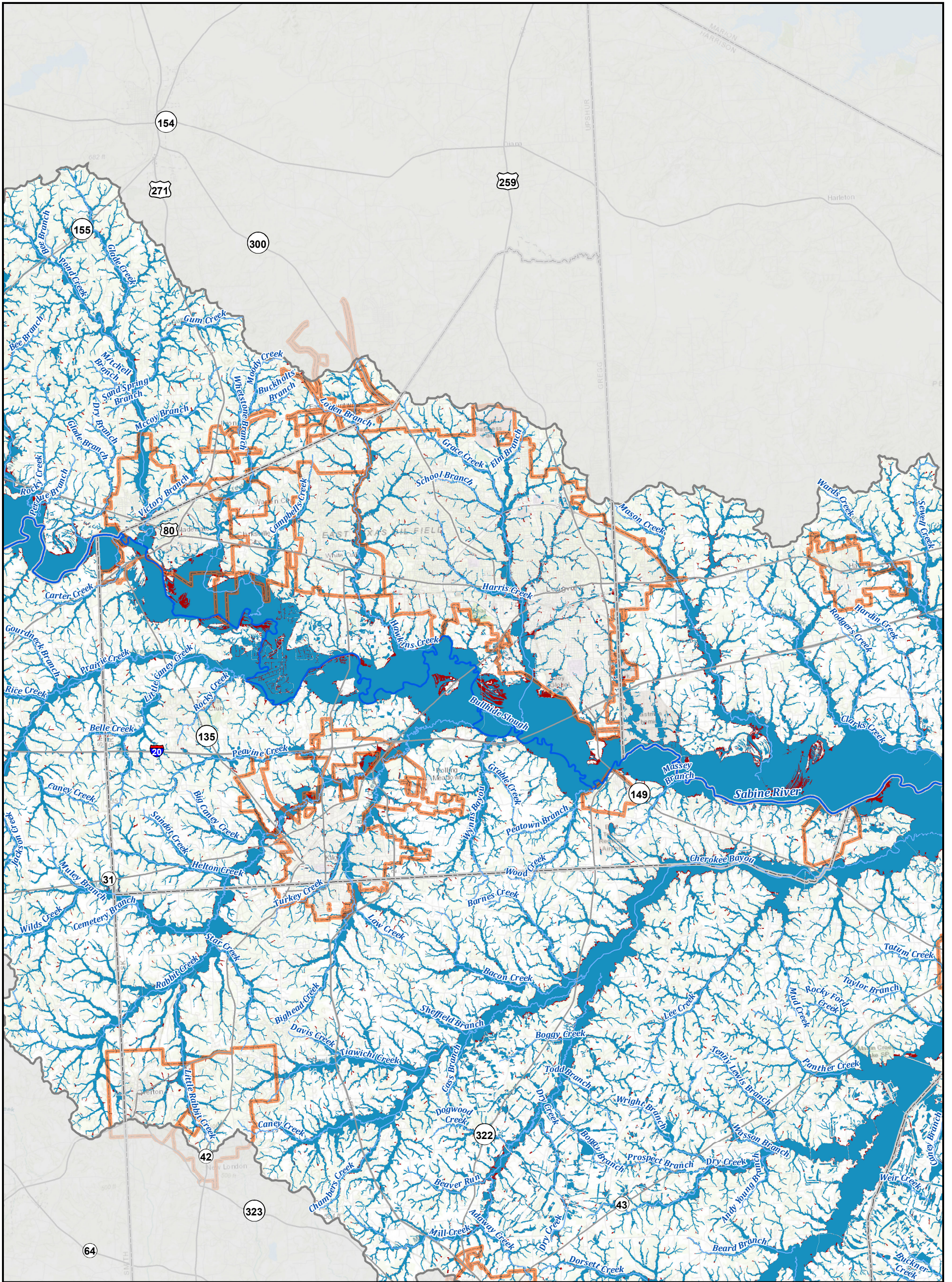
Sabine Regional Flood Plan

Future Condition Flood Hazard - City of Longview




MAP 8

FIGURE 14 of 31



Legend

- | | | | | | |
|-----------|----------------------|------------------------|---------------|---------------------------------|------------------|
| River | City Limit | Sabine Region Boundary | Major Roadway | 1% Annual Chance Flood Hazard | Flood Prone Area |
| Tributary | County Within Region | Texas Boundary | Minor Roadway | 0.2% Annual Chance Flood Hazard | |

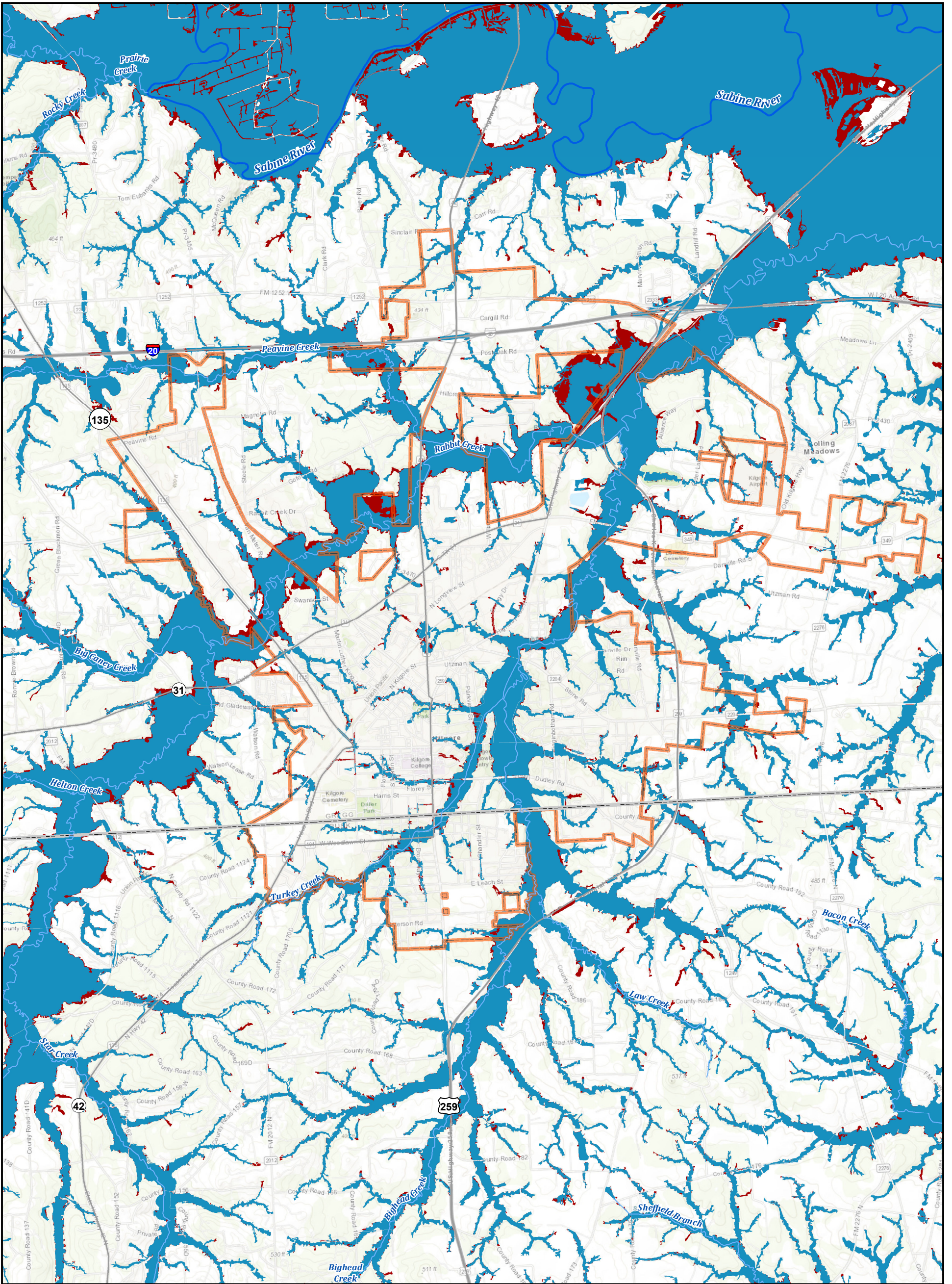


REGION 4

Sabine Regional Flood Plan
Future Condition Flood Hazard - Gregg County



MAP 8
FIGURE 15 of 31




Legend

- River
- Tributary
- City Limit
- County Within Region
- Sabine Region Boundary
- Texas Boundary
- Major Roadway
- Minor Roadway
- 1% Annual Chance Flood Hazard
- 0.2% Annual Chance Flood Hazard
- Flood Prone Area

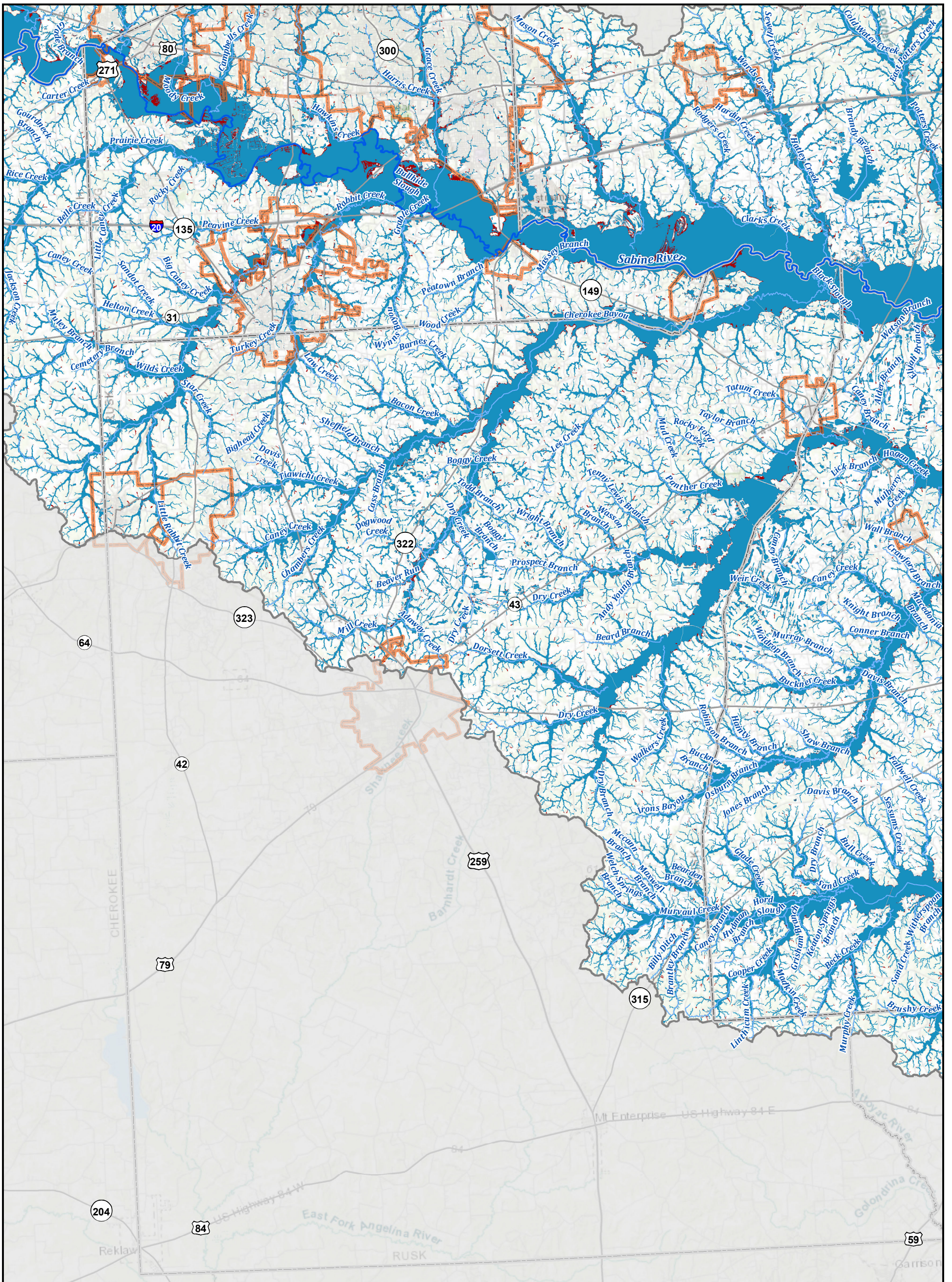


REGION 4
Sabine Regional Flood Plan
Future Condition Flood Hazard - City of Kilgore




MAP 8
FIGURE 16 of 31

T:\7.0 DELIVERABLES\MPF2023\Region_04\FinalPlan\FinalData\Static Maps\Map_8_FutFloodHazard.mxd



Legend

- River
- Tributary
- City Limit
- County Within Region
- Sabine Region Boundary
- Texas Boundary
- Major Roadway
- Minor Roadway
- 1% Annual Chance Flood Hazard
- Flood Prone Area
- 0.2% Annual Chance Flood Hazard



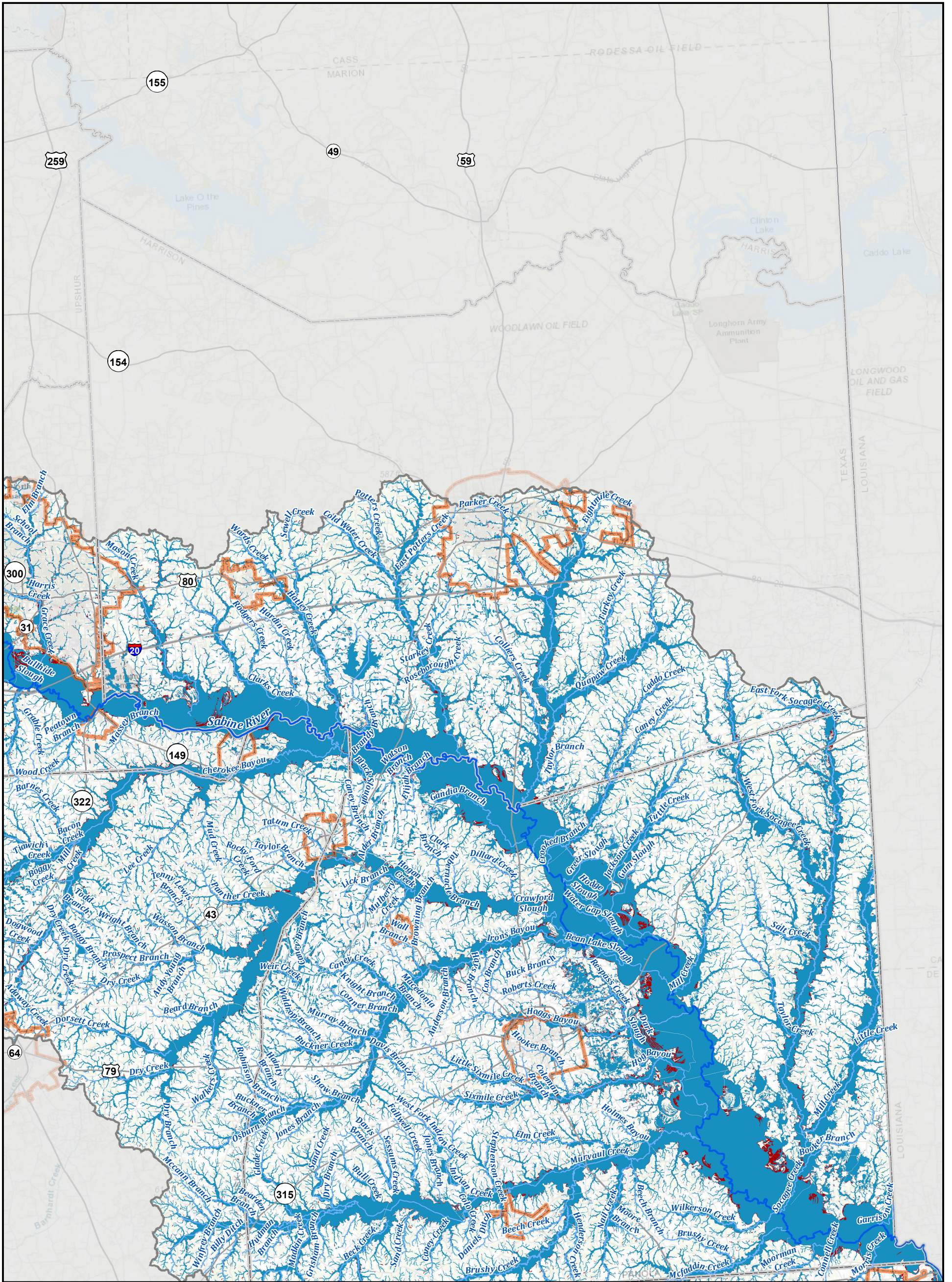
REGION 4

Sabine Regional Flood Plan

Future Condition Flood Hazard - Rusk County




MAP 8
FIGURE 17 of 31



Legend

- | | | | | | |
|-----------|----------------------|------------------------|---------------|---------------------------------|------------------|
| River | City Limit | Sabine Region Boundary | Major Roadway | 1% Annual Chance Flood Hazard | Flood Prone Area |
| Tributary | County Within Region | Texas Boundary | Minor Roadway | 0.2% Annual Chance Flood Hazard | |



REGION 4

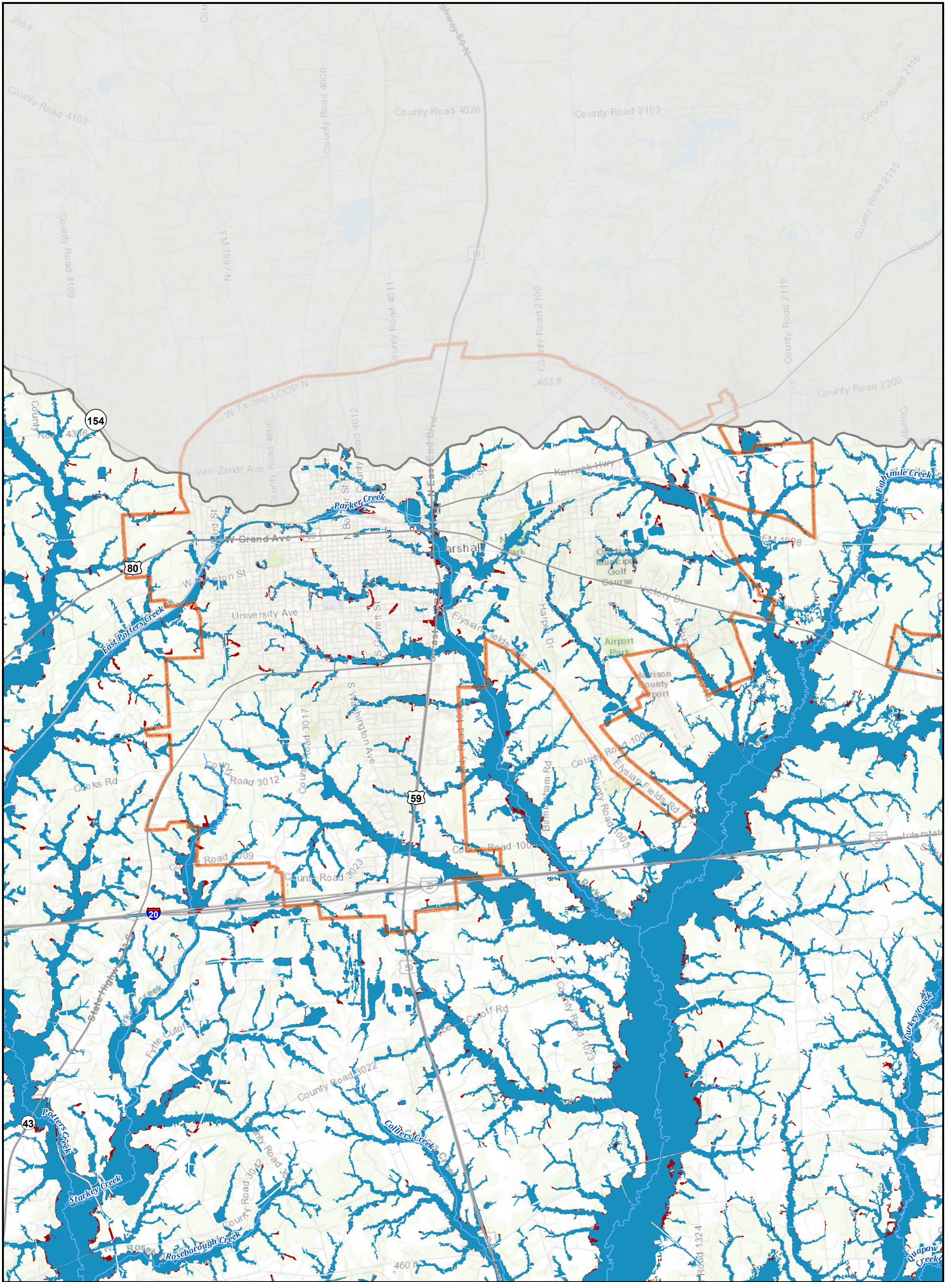
Sabine Regional Flood Plan

Future Condition Flood Hazard - Harrison County



MAP 8

FIGURE 18 of 31



Legend

- | | | | | | |
|-----------|----------------------|------------------------|---------------|---------------------------------|------------------|
| River | City Limit | Sabine Region Boundary | Major Roadway | 1% Annual Chance Flood Hazard | Flood Prone Area |
| Tributary | County Within Region | Texas Boundary | Minor Roadway | 0.2% Annual Chance Flood Hazard | |



REGION 4

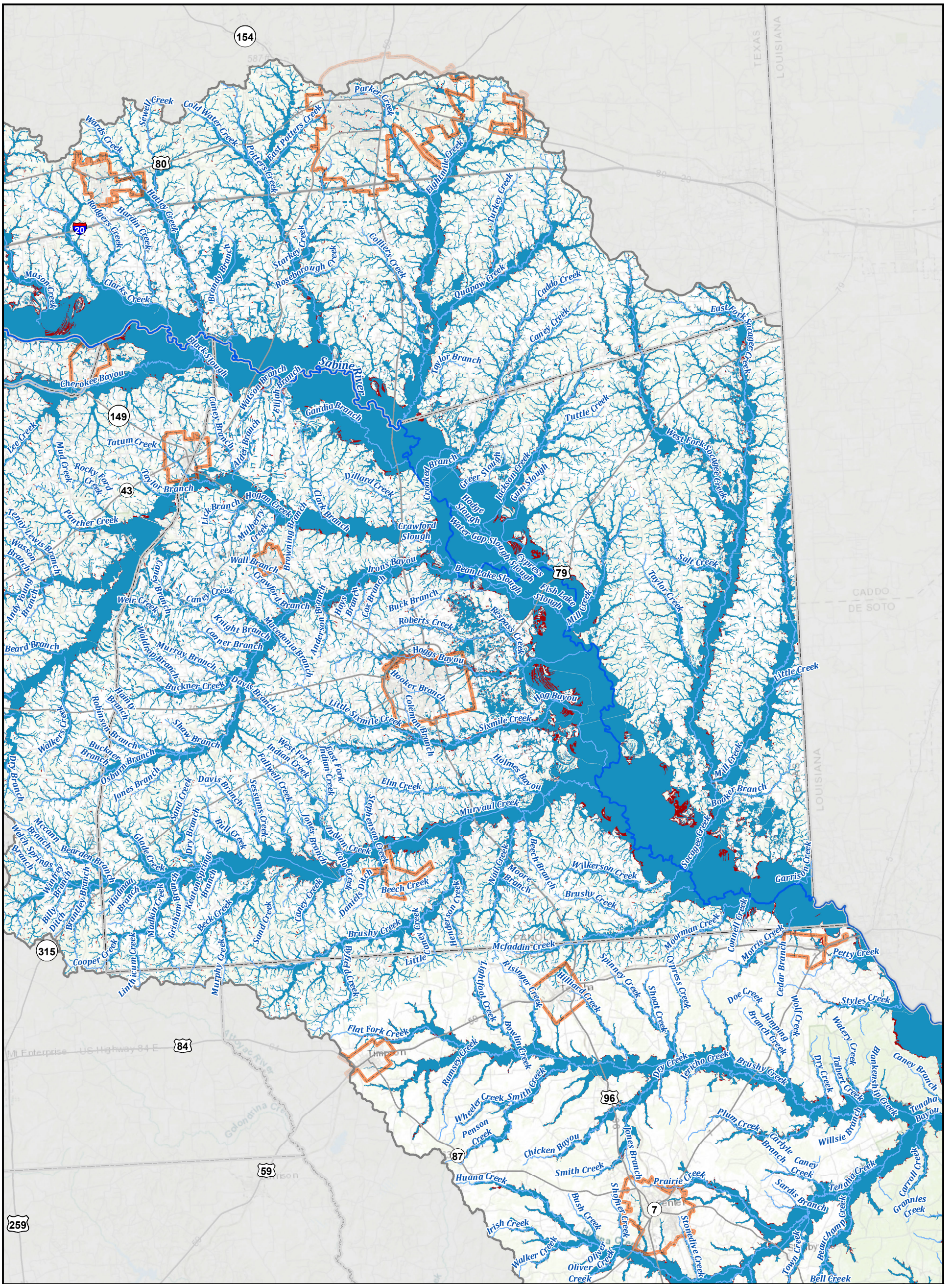
Sabine Regional Flood Plan

Future Condition Flood Hazard - City of Marshall




MAP 8

FIGURE 19 of 31




Legend

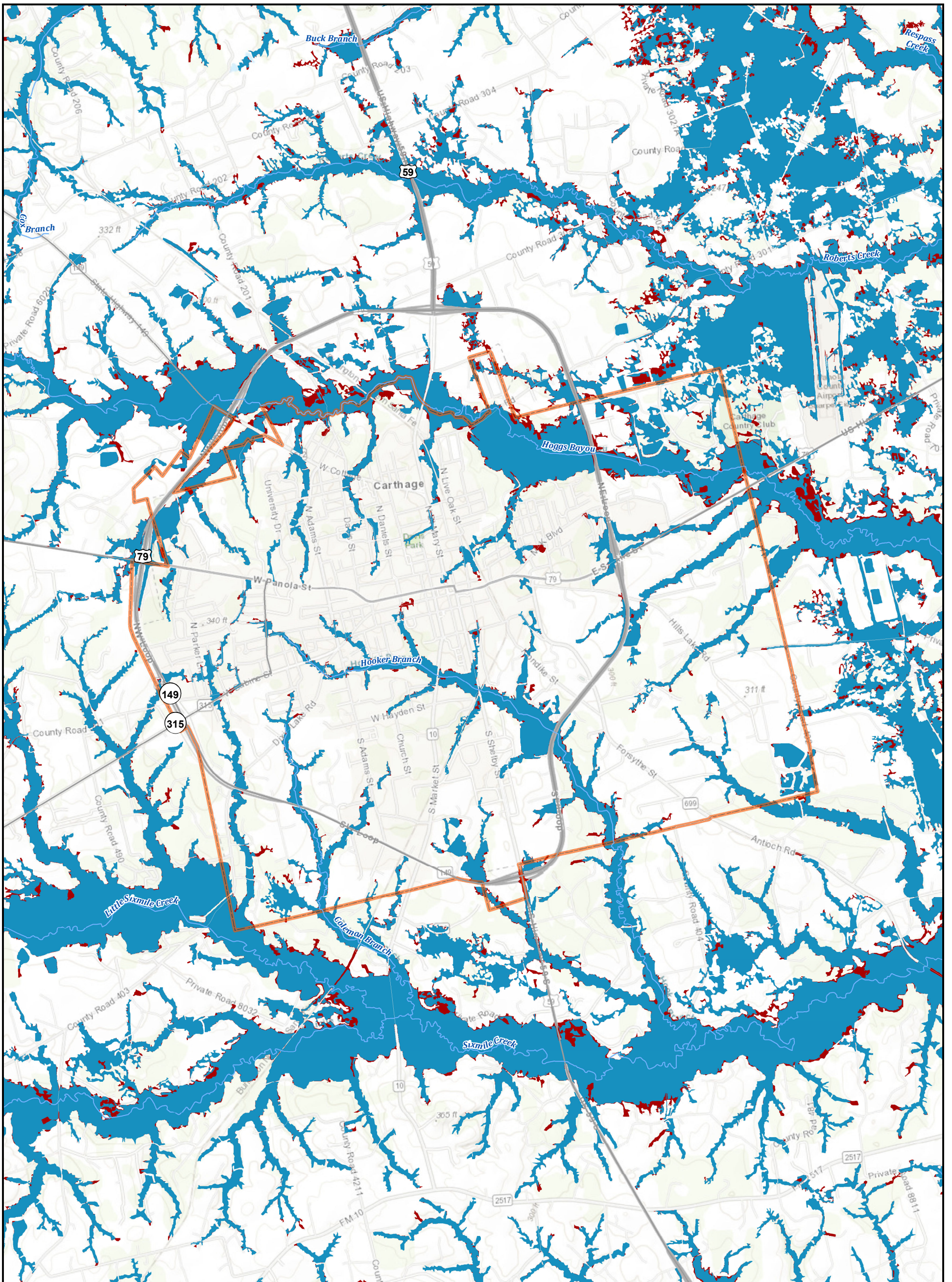
- River
- City Limit
- Sabine Region Boundary
- Major Roadway
- 1% Annual Chance Flood Hazard
- Flood Prone Area
- Tributary
- County Within Region
- Texas Boundary
- Minor Roadway
- 0.2% Annual Chance Flood Hazard



REGION 4
Sabine Regional Flood Plan
 Future Condition Flood Hazard - Panola County




MAP 8
 FIGURE 20 of 31



Legend

- | | | | | | |
|-----------|----------------------|------------------------|---------------|---------------------------------|------------------|
| River | City Limit | Sabine Region Boundary | Major Roadway | 1% Annual Chance Flood Hazard | Flood Prone Area |
| Tributary | County Within Region | Texas Boundary | Minor Roadway | 0.2% Annual Chance Flood Hazard | |



REGION 4

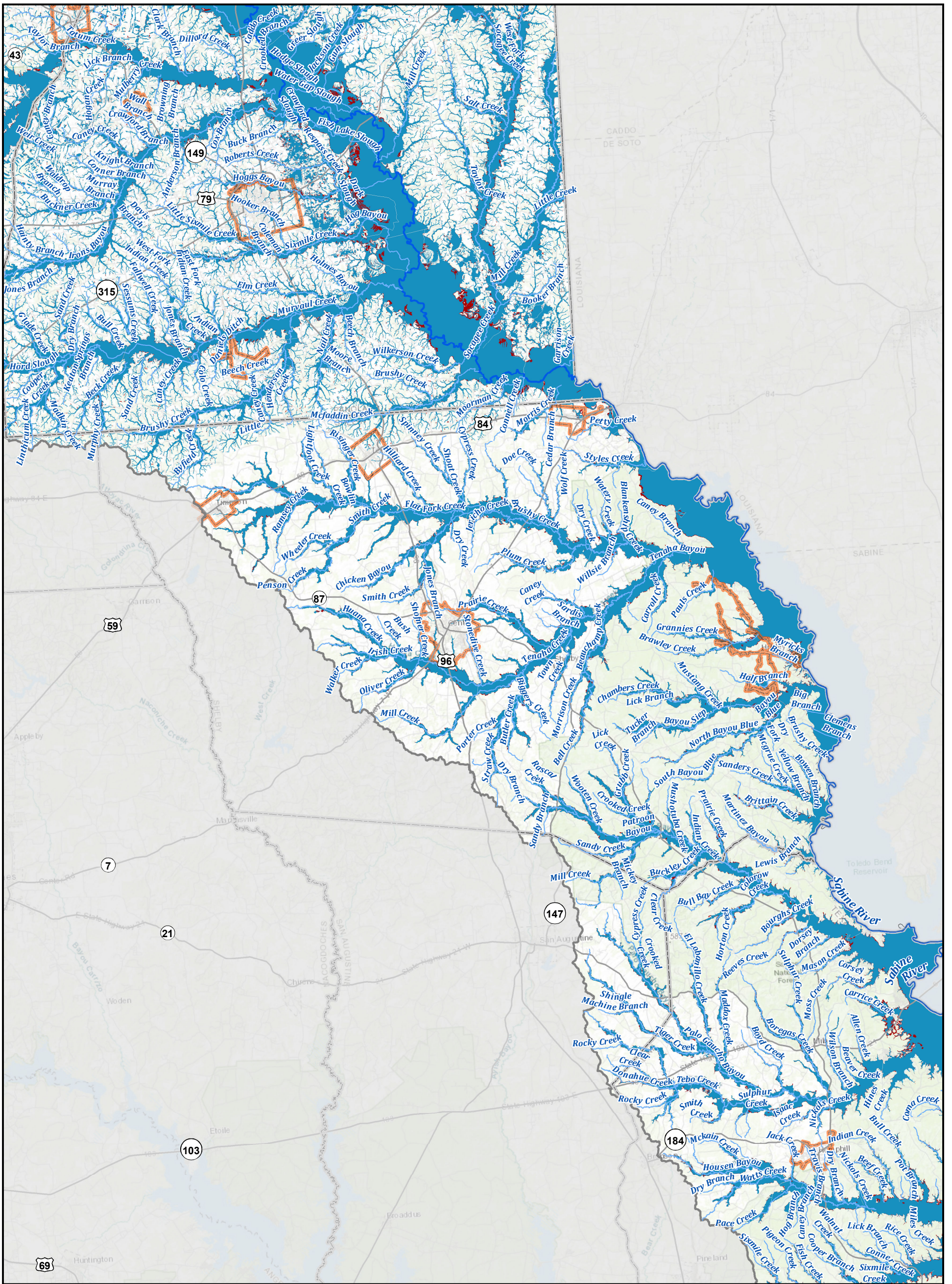
Sabine Regional Flood Plan

Future Condition Flood Hazard - City of Carthage




MAP 8

FIGURE 21 of 31




Legend

- River
- Tributary
- City Limit
- County Within Region
- Sabine Region Boundary
- Texas Boundary
- Major Roadway
- Minor Roadway
- 1% Annual Chance Flood Hazard
- 0.2% Annual Chance Flood Hazard
- Flood Prone Area

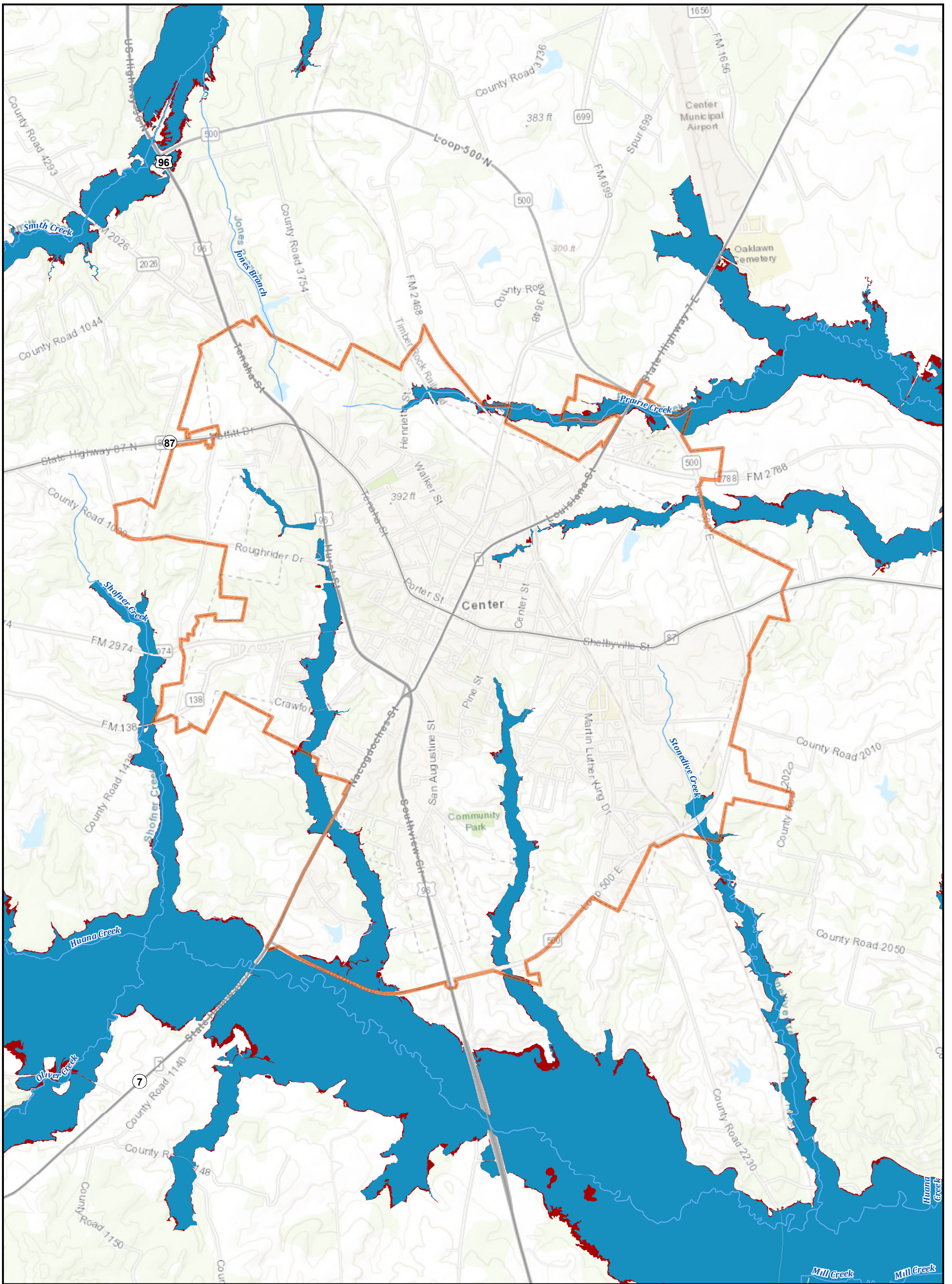


REGION 4
Sabine Regional Flood Plan
Future Condition Flood Hazard - Shelby County




MAP 8
FIGURE 22 of 31

T:\7.0 DELIVERABLES\MPF\2023\Region_04\FinalPlan\FinalData\Static Maps\Map_8_FutFloodHazard.mxd



Legend

- | | | | | | |
|-----------|----------------------|------------------------|---------------|---------------------------------|------------------|
| River | City Limit | Sabine Region Boundary | Major Roadway | 1% Annual Chance Flood Hazard | Flood Prone Area |
| Tributary | County Within Region | Texas Boundary | Minor Roadway | 0.2% Annual Chance Flood Hazard | |

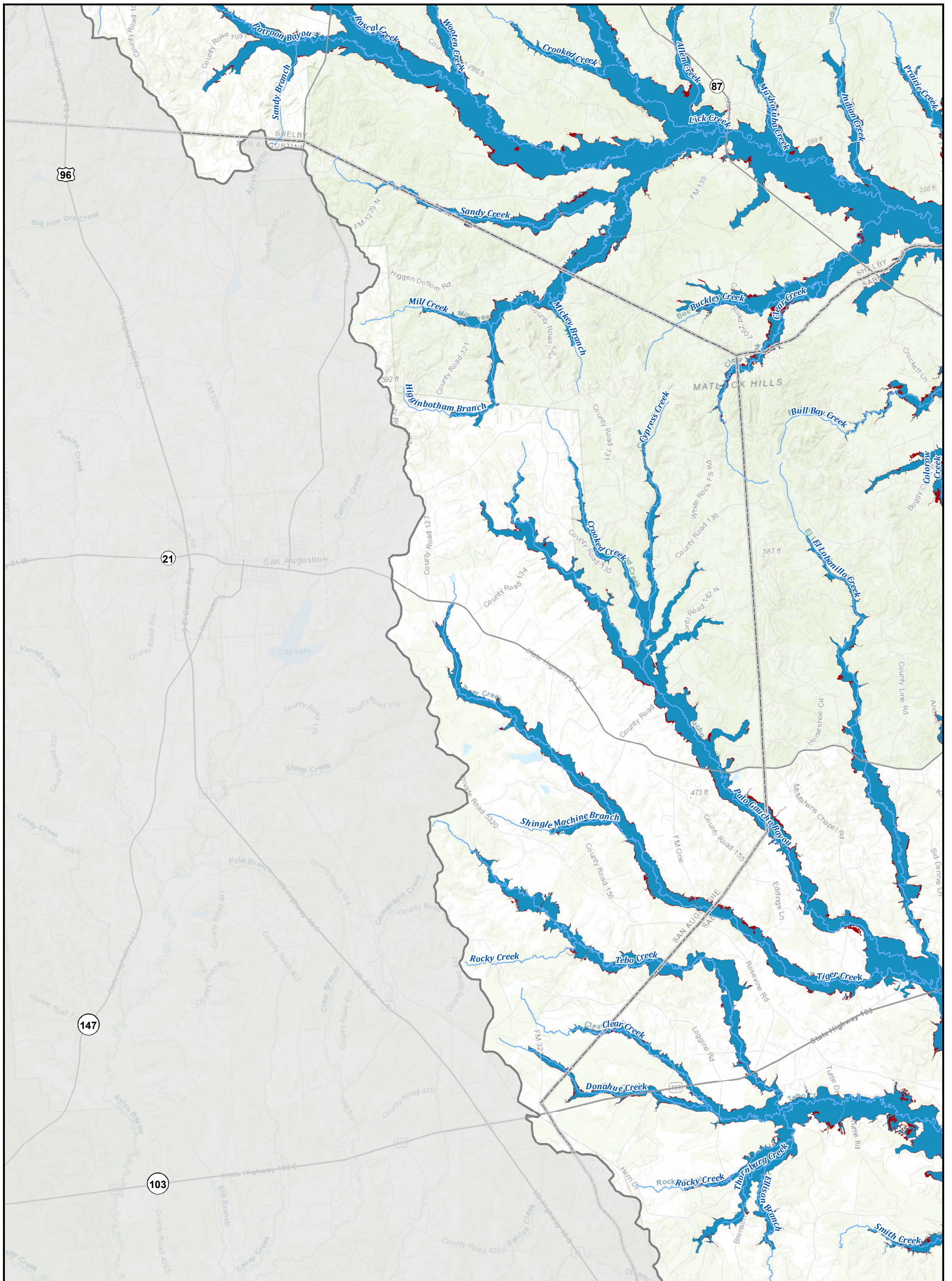


REGION 4

Sabine Regional Flood Plan
Future Condition Flood Hazard - City of Center




MAP 8
FIGURE 23 of 31



Legend

- | | | | | | |
|-----------|----------------------|------------------------|---------------|---------------------------------|------------------|
| River | City Limit | Sabine Region Boundary | Major Roadway | 1% Annual Chance Flood Hazard | Flood Prone Area |
| Tributary | County Within Region | Texas Boundary | Minor Roadway | 0.2% Annual Chance Flood Hazard | |



REGION 4

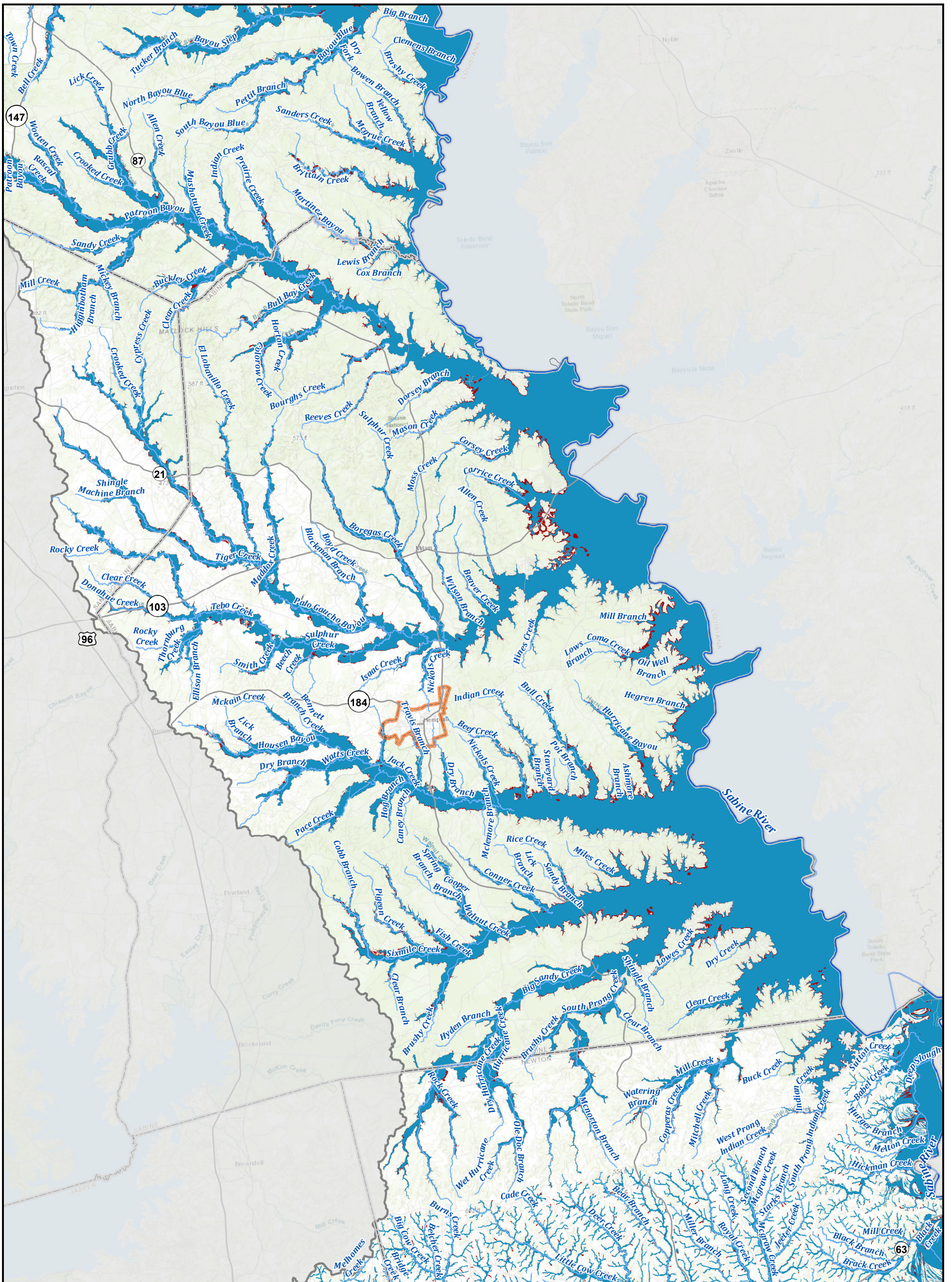
Sabine Regional Flood Plan

Future Condition Flood Hazard - San Augustine County




MAP 8

FIGURE 24 of 31



Legend

- | | | | | | |
|-----------|----------------------|------------------------|---------------|---------------------------------|------------------|
| River | City Limit | Sabine Region Boundary | Major Roadway | 1% Annual Chance Flood Hazard | Flood Prone Area |
| Tributary | County Within Region | Texas Boundary | Minor Roadway | 0.2% Annual Chance Flood Hazard | |



REGION 4

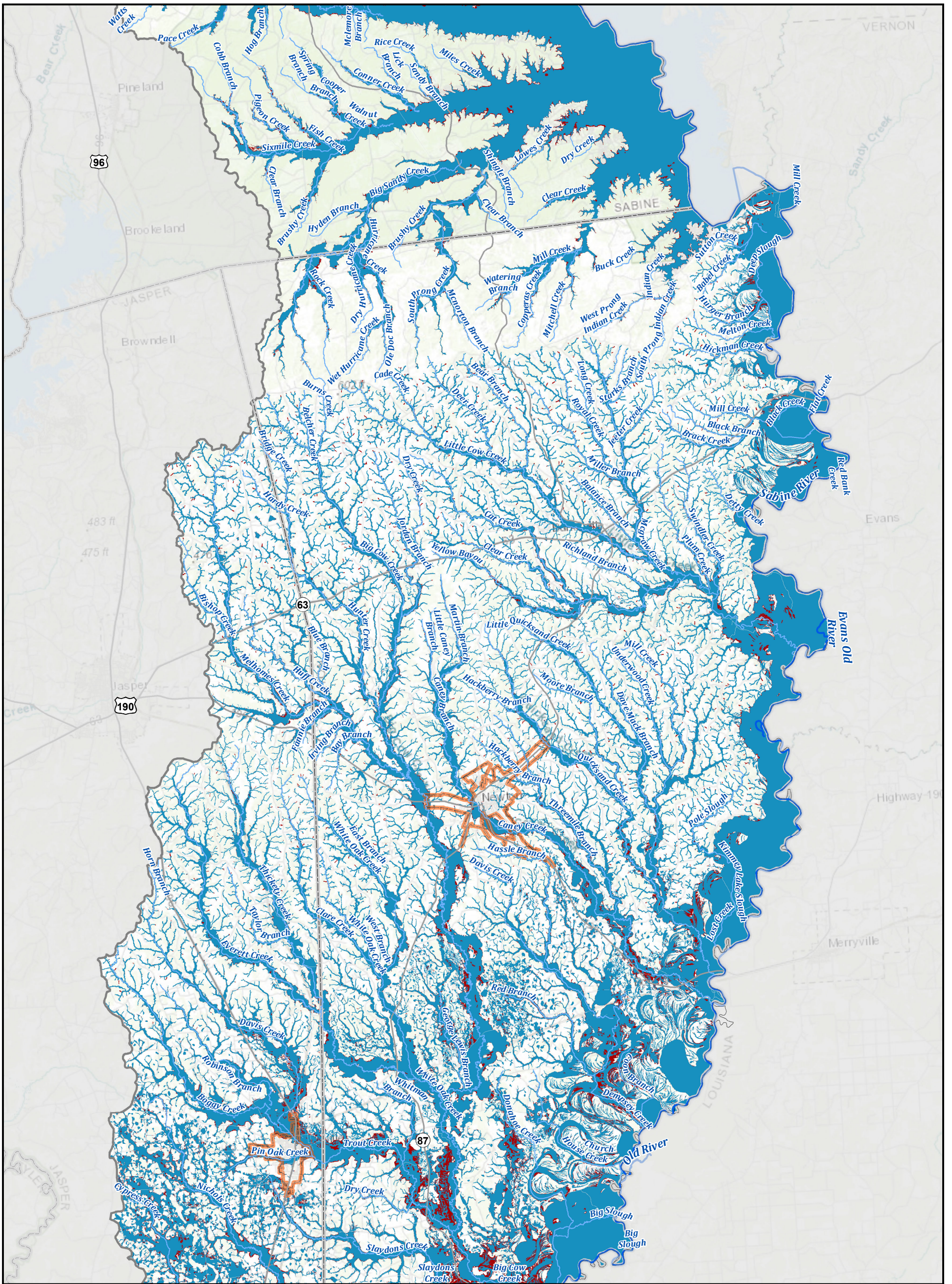
Sabine Regional Flood Plan

Future Condition Flood Hazard - Sabine County




MAP 8

FIGURE 25 of 31



Legend

- | | | | | | |
|-----------|----------------------|------------------------|---------------|---------------------------------|------------------|
| River | City Limit | Sabine Region Boundary | Major Roadway | 1% Annual Chance Flood Hazard | Flood Prone Area |
| Tributary | County Within Region | Texas Boundary | Minor Roadway | 0.2% Annual Chance Flood Hazard | |



REGION 4

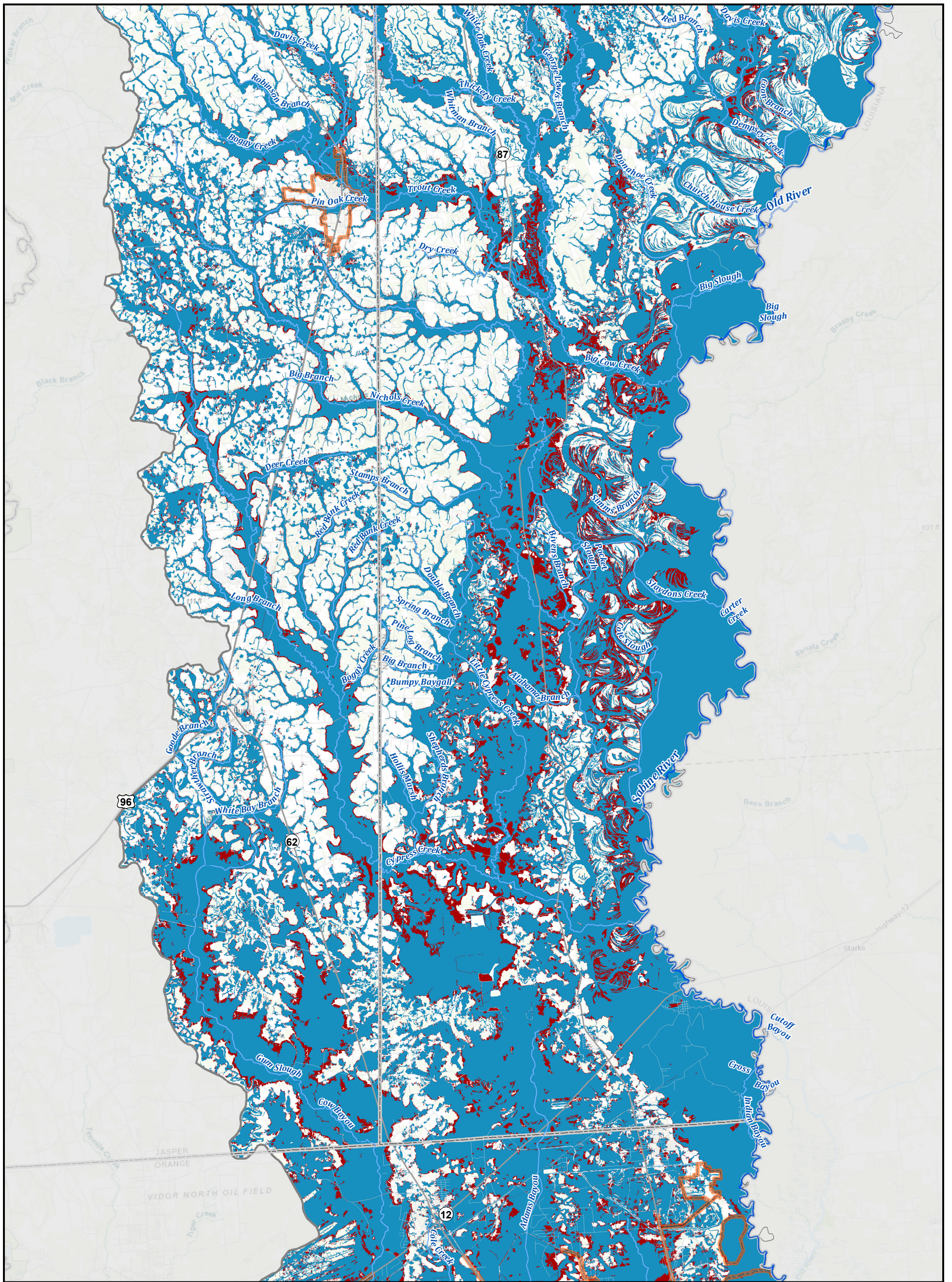
Sabine Regional Flood Plan

Future Condition Flood Hazard - Jasper and Newton Counties - North




MAP 8

FIGURE 26 of 31



Legend

- | | | | | | |
|-----------|----------------------|------------------------|---------------|---------------------------------|------------------|
| River | City Limit | Sabine Region Boundary | Major Roadway | 1% Annual Chance Flood Hazard | Flood Prone Area |
| Tributary | County Within Region | Texas Boundary | Minor Roadway | 0.2% Annual Chance Flood Hazard | |



REGION 4

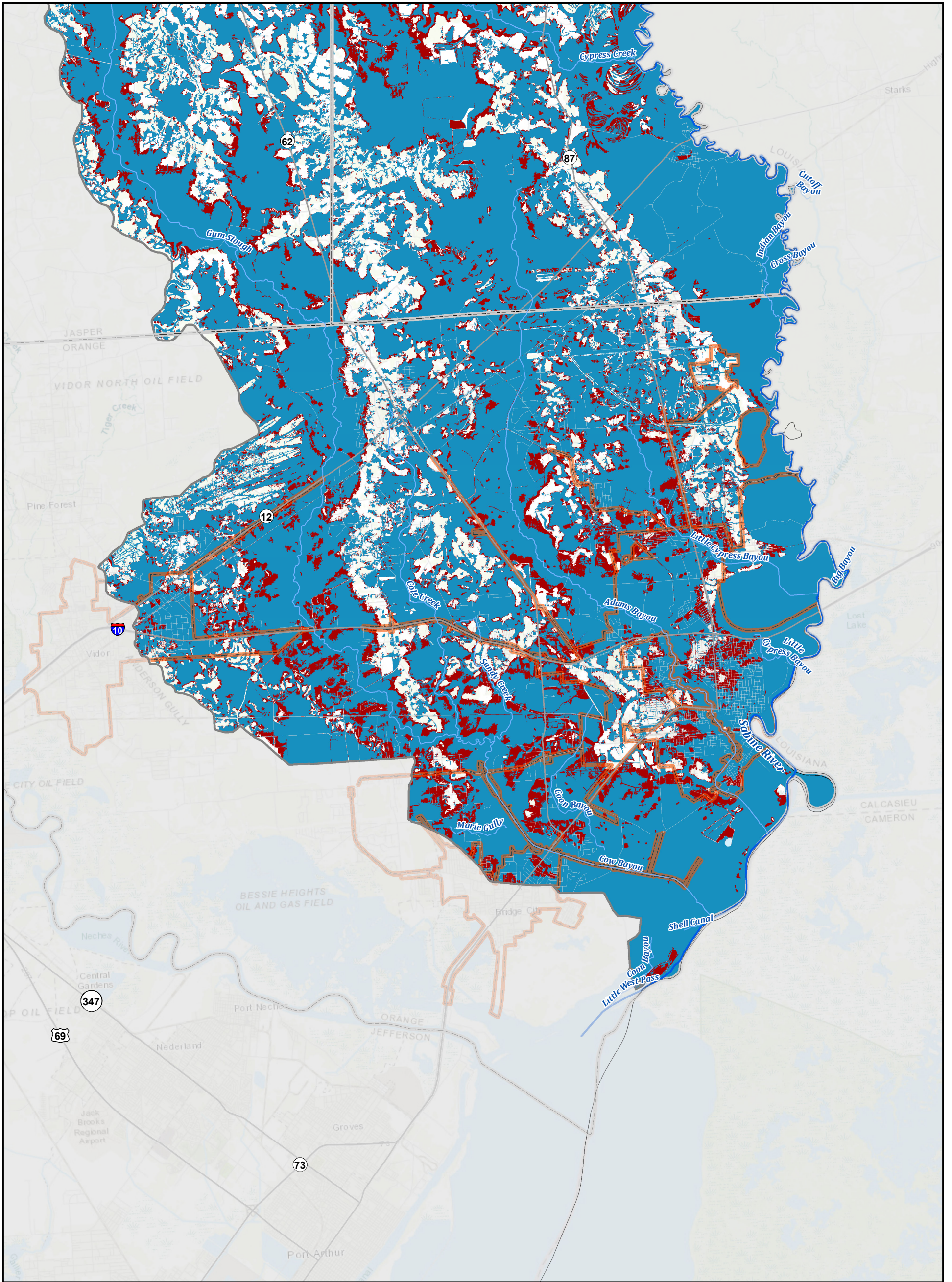
Sabine Regional Flood Plan

Future Condition Flood Hazard - Jasper and Newton Counties - South




MAP 8

FIGURE 28 of 31



Legend

- | | | | | | |
|-----------|----------------------|------------------------|---------------|---------------------------------|------------------|
| River | City Limit | Sabine Region Boundary | Major Roadway | 1% Annual Chance Flood Hazard | Flood Prone Area |
| Tributary | County Within Region | Texas Boundary | Minor Roadway | 0.2% Annual Chance Flood Hazard | |



REGION 4

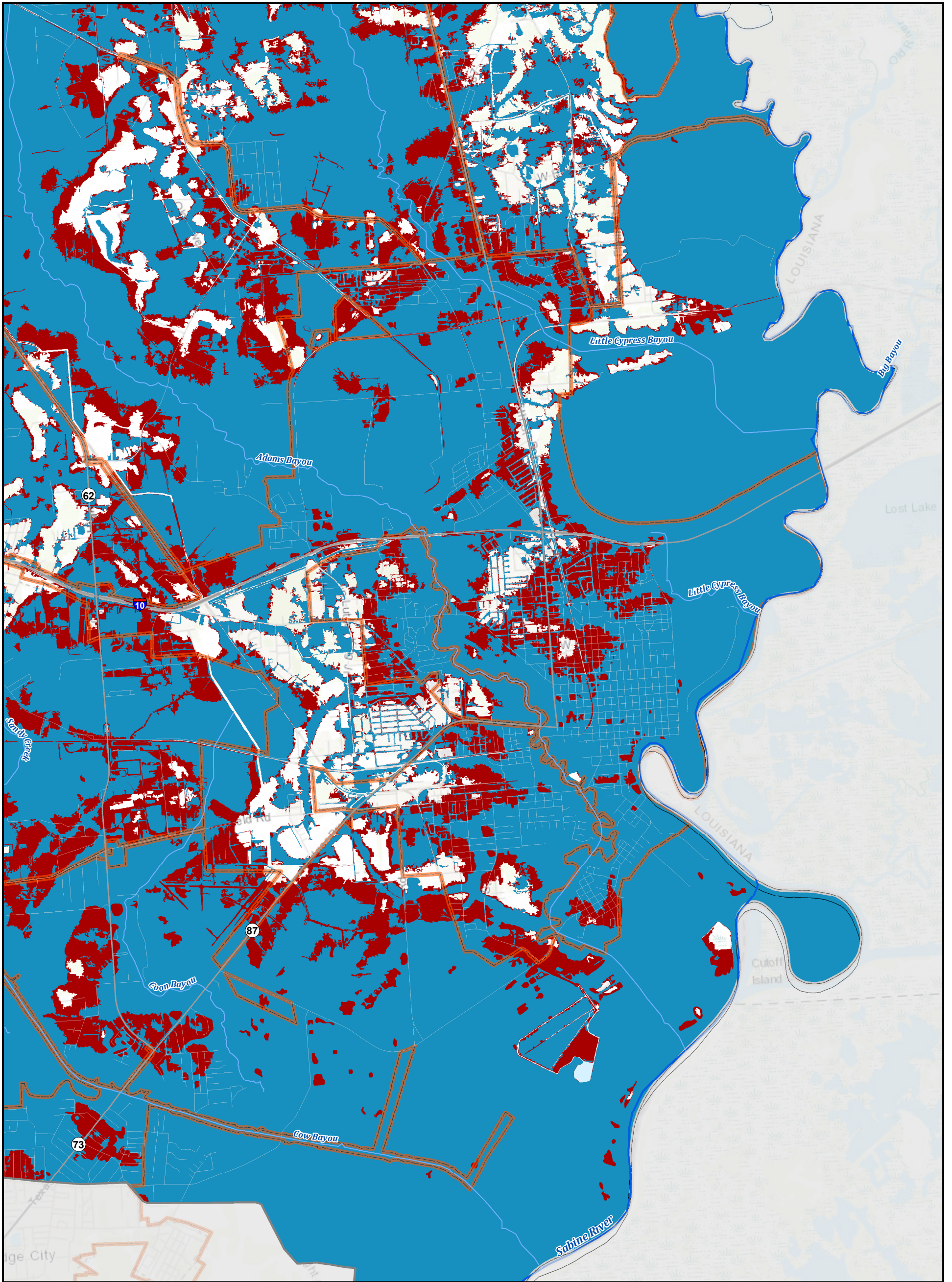
Sabine Regional Flood Plan

Future Condition Flood Hazard - Orange County



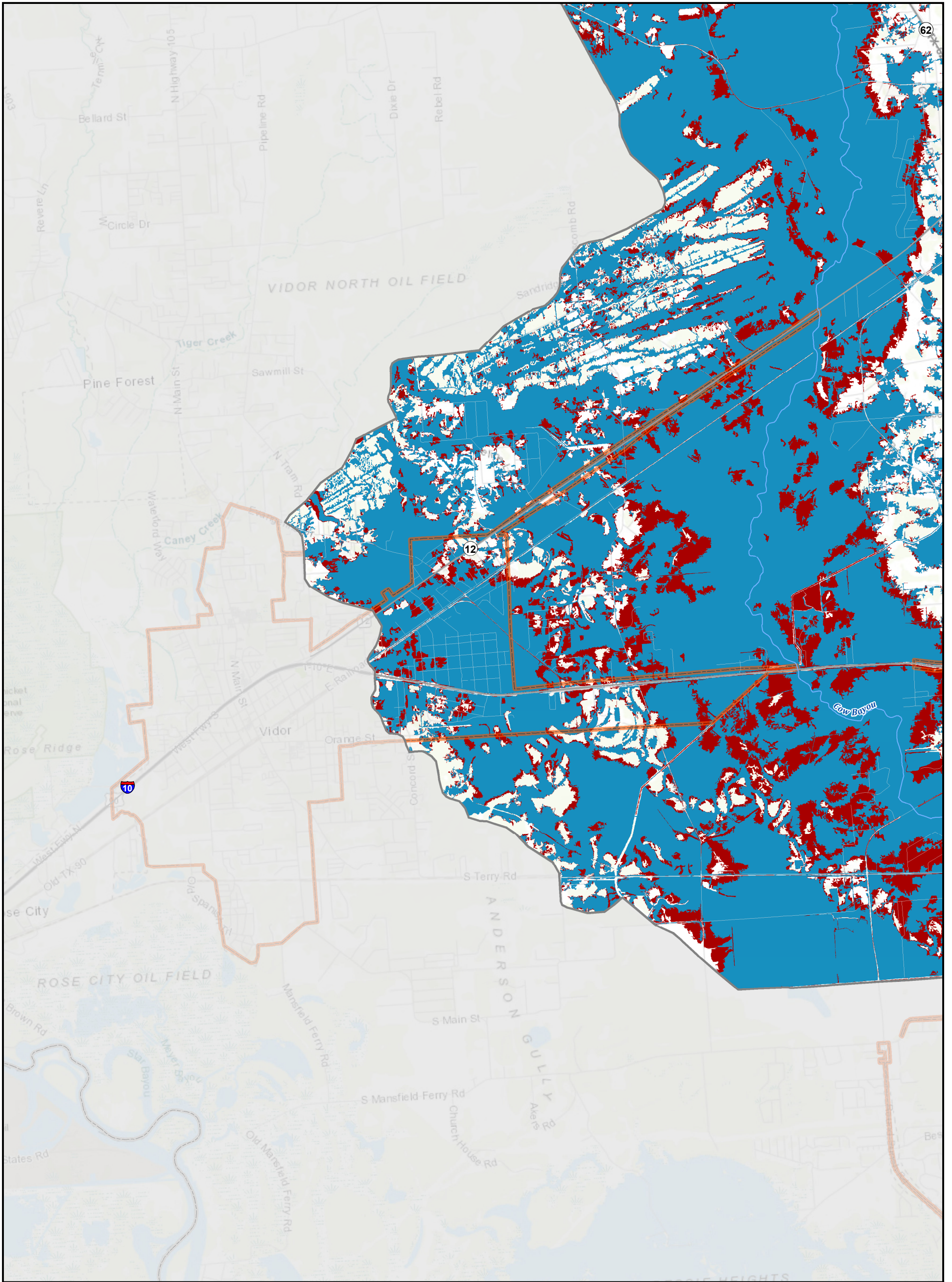
MAP 8

FIGURE 29 of 31















Legend		0 1,250 2,500 5,000 Feet	
River	City Limit	Sabine Region Boundary	Major Roadway
Tributary	County Within Region	Texas Boundary	1% Annual Chance Flood Hazard
		Minor Roadway	Flood Prone Area
			0.2% Annual Chance Flood Hazard

T:\7.0 DELIVERABLES\RPFP2023\Region_04\FinalPlan\FinalData\Static Maps\Map_8_FutFloodHazard.mxd



Legend

-  River
-  City Limit
-  Sabine Region Boundary
-  Major Roadway
-  1% Annual Chance Flood Hazard
-  Flood Prone Area
-  Tributary
-  County Within Region
-  Texas Boundary
-  Minor Roadway
-  0.2% Annual Chance Flood Hazard



REGION 4

Sabine Regional Flood Plan

Future Condition Flood Hazard - City of Vidor



MAP 8

FIGURE 31 of 31

